




William H. Halbrooks, Notary Public



## **Exhibit "A"**

### **Attached Legal Description**

  
20141113000357630 2/2 \$19.50  
Shelby Cnty Judge of Probate, AL  
11/13/2014 10:45:53 AM FILED/CERT

Commence at the SE corner of SW 1/4 of SE 1/4, Section 23, Township 21 South, Range 1 West; thence South 88 degrees 30 minutes West 32 feet to point on the West line of Collins Street; thence turn an angle of 89 degrees 30 minutes to the right and run 30 feet to the point of beginning; thence continue North along said West line of Collins Street 179 feet; thence turn an angle of 89 degrees 30 minutes left and run 322 feet to pipe at NE corner of J. M. Butler's lot; thence turn an angle of 90 degrees 30 minutes left along said Butler's East line 179 feet; thence turn an angle of 89 degrees 30 minutes left and run 322 feet to point of beginning.

LESS AND EXCEPT the following:

Commence at the Southeast corner of the SW 1/4 of the SE 1/4 of Section 23, Township 21 South, Range 1 West, Shelby County, Alabama; thence run West along the South section line 354.0 feet; thence turn right 89 degrees 30 minutes a distance of 20.0 feet to the North side of Butler Street and the point of beginning; thence continue last course a distance of 190.0 feet; thence turn right 170 degrees 02 minutes 43 seconds a distance of 193.20 feet to the North side of Butler Street; thence turn right 100 degrees 27 minutes 17 seconds a distance of 33.40 feet along Butler Street to the point of beginning.

All situated in Shelby County, Alabama.