

## VERIFIED STATEMENT OF CLAIM OF LIEN

STATE OF ALABAMA      )

SHELBY COUNTY         )

1.       Atlanta Metro Seal, LLC, a corporation organized and existing under the laws of the State of Georgia and doing business in the State of Georgia and Alabama, files this statement in writing, verified by the oath of Gary G. Atkins who has personal knowledge of the facts herein set forth:

2.       That said Atlanta Metro Seal claims a lien on the following property situated in Shelby County, Alabama, to wit:


See Exhibit "A", attached hereto.

This lien is claimed separately and severally, as to both the building and improvements thereon, and the said land.

3.       That said lien is claimed to secure an indebtedness of Eight Thousand Five Hundred Thirty-Nine and No/100 Dollars (\$8,539.00) with interest, from Village Green Holding, LLC, as agent for TEG Montevallo Place LLC, for paving and asphalt work related to the repair of said property's parking lots and driveways.

4.       The name of the owner or proprietor of the said property is TEG Montevallo Place LLC.

**ATLANTA METRO SEAL, LLC**

By:   
Gary G. Atkins  
Its Managing Member



20140325000083230 1/5 \$26.00  
Shelby Cnty Judge of Probate, AL  
03/25/2014 01:15:01 PM FILED/CERT

STATE OF GEORGIA )


COUNTY OF Gwinnett )

This instrument was acknowledged before me this \_\_\_\_ day of March, 2014, by Gary G. Atkins, Managing Member of Atlanta Metro Seal, LLC, a Georgia limited liability company, on behalf of the company.

       Personally Known  
  ✓   Produced Identification


Type and # of ID        [REDACTED]

(Seal)

  
Signature Notary



HUNG TRAN  
Name of Notary Typed, Stamped or Printed  
Notary Public, State of Georgia

  
20140325000083230 2/5 \$26.00  
Shelby Cnty Judge of Probate, AL  
03/25/2014 01:15:01 PM FILED/CERT



## EXHIBIT A

### ORIGINAL RECORD DESCRIPTION

Commence at the Northwest corner of the Southwest One-Quarter of Section 11, Township 21 South, Range 3 West; thence run East along the North line of said Quarter Section line for a distance of 1235.17 feet; thence turn an angle to the right of 90° and run South for a distance of 16.74 feet to the point of beginning; from the point of beginning thus obtained turn an angle to the left of 90°55'29" and run North 89°04'31" East for a distance of 774.99 feet; thence turn an angle to the right of 94°40'29" and run South 3°45' West for a distance of 151.76 feet; thence turn an angle to the left of 93°45' and run East for a distance of 245.00 feet; thence turn an angle to the right of 93°45' and run South 3°45' West for a distance of 93.40 feet to the point of commencement of a curve to the right, said curve having a central angle of 4°04'40" and a radius of 2841.09 feet; said chord bearing is South 5°47'20" West; thence run along the arc of said curve in a Southwesterly direction for a distance of 202.20 feet to the end of said curve; thence turn an angle to the right from the tangent extended to said curve of 81°12'33" and run South 89°02'13" West for a distance of 210.00 feet; thence turn an angle to the left of 76°10'06" and run South 12°52'07" West for a distance of 55.56 feet; thence turn an angle to the right of 90° and run North 77°07'53" West for a distance of 82.00 feet; thence turn an angle to the left of 90° and run South 12°52'07" West for a distance of 115.00 feet; thence turn an angle to the right of 63°40' and run South 76°32'07" West for a distance of 85.00 feet; thence turn an angle to the left of 63°40' and run South 12°52'07" West for a distance of 212.94 feet; thence turn an interior angle to the right of 73°55'17" and run North 61°03'10" West for a distance of 65.77 feet; thence turn an angle to the left of 26°58'40" and run North 88°01'50" West for a distance of 123.93 feet; thence turn an angle to the right of 13°18'35" and run North 74°43'15" West for a distance of 61.16 feet; thence turn an angle to the right of 29°40'41" and run North 45°02'34" West for a distance of 168.05 feet; thence turn an angle to the left of 65°03'32" and run South 69°53'54" West for a distance of 130.16 feet; thence turn an angle to the left of 29°25'03" and run South 40°28'51" West for a distance of 72.60 feet; thence turn an angle to the left of 3°34'28" and run South 36°54'23" West for a distance of 35.20 feet; thence turn an angle to the right of 20°30'52" and run South 57°25'15" West for a distance of 79.37 feet; thence turn an angle to the right of 47°35'07" and run North 74°59'38" West for a distance of 177.55 feet; thence turn an angle to the right of 49°48'02" and run North 25°11'36" West for a distance of 89.68 feet; thence turn an angle to the right of 8°47'59" and run North 16°23'37" for a distance of 22.48 feet; thence turn an angle to the right of 28°26'26" and run North 12°02'49" East for a distance of 18.64 feet; thence turn an angle to the right of 22°06'47" and run North 34°09'36" East for a distance of 48.14 feet; thence turn an angle to the left of 24°23'17" and run North 9°46'19" East for a distance of 86.54 feet; thence turn an angle to the left of 15°22'56" and run North 5°36'37" West for a distance of 25.80 feet; thence turn an angle to the left of 27°43'06" and run North 33°19'43" West for a distance of 47.20 feet; thence turn an angle to the left of 66°35'31" and run South 80°04'46" West for a distance of 95.59 feet; thence turn an angle of 18°23'40" and run North 81°31'34" West for a distance of 35.87 feet; thence turn an angle to the right of 15°54'27" and run North 65°37'07" West for a distance of 117.72 feet; thence turn an angle to the right of 28°09'54" and run North 37°27'13" West for a distance of 147.16 feet; thence turn an angle to the left of 00°36'11" and run North 38°03'24" West for a distance of 131.44 feet; thence turn an angle to the right of 37°27'25" and run North 00°35'59" West for a distance of 53.61 feet; thence turn an angle to the right of 55°34'51" and run North 54°58'52" East for a distance of 64.90 feet; thence



20140325000083230 3/5 \$26.00  
Shelby Cnty Judge of Probate, AL  
03/25/2014 01:15:01 PM FILED/CERT



turn an angle to the right of 36°29'42" and run South 88°31'26" East for a distance of 74.07 feet; thence turn an angle to the left of 57°13'59" and run North 34°14'35" East for a distance of 13.45 feet; thence turn an angle to the left of 14°12'31" and run North 20°02'04" East for a distance of 40.69 feet; thence turn an angle to the left of 17°15'54" and run North 2°46'10" East for a distance of 50.14 feet; thence turn an angle to the right of 86°18'21" and run North 89°04'31" East for a distance of 546.97 feet to the point of beginning.

#### LESS AND EXCEPT:

A part of the NE ¼ of the SW ¼, Section 11, Township 21 South, Range 3 West, identified as Tract No. 26, Project No. STPAA-458(1), Shelby County, Alabama, and being more fully described as follows:

Commence at the Northeast corner of said NE ¼ of the SW ¼; thence West along the North line of said NE ¼ of SW ¼ a distance of 402 feet, more or less, to the present Northwest right of way line of Alabama Highway 119; thence Southerly along said right of way line a distance of 186 feet, more or less, to a point that is 75 feet Westerly of and at right angles to the centerline of Project No. STPAA-458(1) at Station 494+00 and the point of beginning of the property herein to be described; thence continue Southerly along said right of way line a distance of 267 feet, more or less, to the South property line; thence West along said property line a distance of 14 feet, more or less, to a point that is 75 feet Westerly of and at right angles to said centerline; thence Northerly, parallel with said centerline, along a curve to the left (concave Northerly), having a radius of 4675.0 feet, a distance of 269 feet, more or less, to the point of beginning.

Situated in Shelby County, Alabama.

#### SURVEYED DESCRIPTION


Being situated in the North one-half of the Southwest quarter of Section 11, Township 21 South, Range 3 West, Shelby County, Alabama being more particularly described as follows:

Commence at the Northwest corner of the Southwest quarter of Section 11, Township 21 South, Range 3 West; thence run East along the North line of said quarter section line for a distance of 1235.17 feet; thence run South for a distance of 16.74 feet to an iron pin, said pin being the True Point Of Beginning; from the point of beginning run North 89°04'31" East, 774.99 feet to an iron pin; thence run South 3°45'00" West, 151.67 feet to an iron pin; thence run East for a distance of 245.08 feet to an iron pin marking the West right of way of Alabama Highway 119; thence along said Alabama Highway 119 run South 07°37'12" West for a distance of 27.84 feet to a concrete monument; thence along a curve to the right (said curve having a radius of 4675.00 feet, a chord length of 269.40 feet and a chord bearing of South 07°52'38" West) run for a distance of 269.44 feet to an iron pin; thence leaving said right of way of Alabama Highway 119 run South 89°02'29" for a distance of 195.91 feet to an iron pin; thence run South 12°55'00" West, 55.59 feet to an iron pin; thence run North 77°10'14" West, 82.48 feet to an iron pin; thence run South 12°53'09" West, 114.76 feet to an iron pin; thence run South 76°36'31" West, 84.96 feet to an iron pin; thence run South 12°57'30" West, 171.46 feet; thence run South 12°57'30" West, 41.61 feet; thence run North 61°03'10" West, 64.79 feet; thence run North 88°01'50" West, 123.93 feet;



20140325000083230 4/5 \$26.00  
Shelby Cnty Judge of Probate, AL  
03/25/2014 01:15:01 PM FILED/CERT

thence run North 74°43'15" West, 61.16 feet; thence run North 45°02'34" West, 168.05 feet; thence run South 69°53'54" West, 130.16 feet; thence run South 40°28'51" West, 72.60 feet; thence run South 36°54'23" West, 35.20 feet; thence run South 57°25'15" West, 79.37 feet; thence run North 74°59'38" West, 177.55 feet; thence run North 25°11'36" West, 89.68 feet; thence run North 16°23'37" West, 22.48 feet; thence run North 12°02'49" East, 18.64 feet; thence run North 34°09'36" East, 48.14 feet; thence run North 09°46'19" East, 86.54 feet; thence run North 05°36'37" West, 25.80 feet; thence run North 33°19'43" West, 47.20 feet; thence run South 80°04'46" West, 95.59 feet; thence run North 81°31'34" West, 35.87 feet; thence run North 65°37'07" West, 117.72 feet; thence run North 37°27'13" West, 147.16 feet; thence run North 38°03'24" West, 131.44 feet; thence run North 00°35'59" West, 53.61 feet; thence run North 54°58'52" East, 64.90 feet; thence run South 88°31'26" East, 74.07 feet; thence run North 34°14'35" East, 13.35 feet; thence run North 20°02'04" East, 40.69 feet; thence run North 02°46'10" East, 50.14 feet; thence run North 89°15'55" East, 32.72 feet; thence run North 89°04'31" East, 516.91 feet to an iron pin, said pin being the True Point of Beginning.



20140325000083230 5/5 \$26.00  
Shelby Cnty Judge of Probate, AL  
03/25/2014 01:15:01 PM FILED/CERT