


RECORDATION REQUESTED BY:

Central State Bank
Limestone
P O Box 180
Calera, AL 35040

WHEN RECORDED MAIL TO:

Central State Bank
Limestone
P O Box 180
Calera, AL 35040



SPACE ABOVE THIS LINE IS FOR RECORDER'S USE ONLY

CONSTRUCTION MORTGAGE
THIS IS A FUTURE ADVANCE MORTGAGE

THIS MORTGAGE dated January 8, 2014, is made and executed between **VAN HOLCOMBE, Husband and Wife and TAMMY HOLCOMBE** (referred to below as "Grantor") and Central State Bank, whose address is P O Box 180, Calera, AL 35040 (referred to below as "Lender").

GRANT OF MORTGAGE. For valuable consideration, Grantor mortgages, grants, bargains, sells and conveys to Lender all of Grantor's right, title, and interest in and to the following described real property, together with all existing or subsequently erected or affixed buildings, improvements and fixtures; all easements, rights of way, and appurtenances; all water, water rights, watercourses and ditch rights (including stock in utilities with ditch or irrigation rights); and all other rights, royalties, and profits relating to the real property, including without limitation all minerals, oil, gas, geothermal and similar matters, **(the "Real Property") located in Shelby County, State of Alabama:**

1ST MORTGAGE VACANT AND RESIDENTIAL REAL ESTATE SHELBY CO,AL *SEE ATTACHED LEGAL DESCRIPTION*****

The Real Property or its address is commonly known as 16820 HWY 25, COLUMBIANA, AL 35051.

Grantor presently assigns to Lender all of Grantor's right, title, and interest in and to all present and future leases of the Property and all Rents from the Property. In addition, Grantor grants to Lender a Uniform Commercial Code security interest in the Personal Property and Rents.

THIS MORTGAGE, INCLUDING THE ASSIGNMENT OF RENTS AND THE SECURITY INTEREST IN THE RENTS AND PERSONAL PROPERTY, IS GIVEN TO SECURE (A) PAYMENT OF THE INDEBTEDNESS AND (B) PERFORMANCE OF ANY AND ALL OBLIGATIONS UNDER THE NOTE, THE RELATED DOCUMENTS, AND THIS MORTGAGE. THIS MORTGAGE IS GIVEN AND ACCEPTED ON THE FOLLOWING TERMS:

GRANTOR'S WAIVERS. Grantor waives all rights or defenses arising by reason of any "one action" or "anti-deficiency" law, or any other law which may prevent Lender from bringing any action against Grantor, including a claim for deficiency to the extent Lender is otherwise entitled to a claim for deficiency, before or after Lender's commencement or completion of any foreclosure action, either judicially or by exercise of a power of sale.

GRANTOR'S REPRESENTATIONS AND WARRANTIES. Grantor warrants that: (a) this Mortgage is executed at Borrower's request and not at the request of Lender; (b) Grantor has the full power, right, and authority to enter into this Mortgage and to hypothecate the Property; (c) the provisions of this Mortgage do not conflict with, or result in a default under any agreement or other instrument binding upon Grantor and do not result in a violation of any law, regulation, court decree or order applicable to Grantor; (d) Grantor has established adequate means of obtaining from Borrower on a continuing basis information about Borrower's financial condition; and (e) Lender has made no representation to Grantor about Borrower (including without limitation the creditworthiness of Borrower).

PAYMENT AND PERFORMANCE. Except as otherwise provided in this Mortgage, Borrower shall pay to Lender all Indebtedness secured by this Mortgage as it becomes due, and Borrower and Grantor shall strictly perform all Borrower's and Grantor's obligations under this Mortgage.

CONSTRUCTION MORTGAGE. This Mortgage is a "construction mortgage" for the purposes of Sections 9-334 and 2A-309 of the Uniform Commercial Code, as those sections have been adopted by the State of Alabama.

POSSESSION AND MAINTENANCE OF THE PROPERTY. Borrower and Grantor agree that Borrower's and Grantor's possession and use of the Property shall be governed by the following provisions:

Possession and Use. Until the occurrence of an Event of Default, Grantor may (1) remain in possession and control of the Property; (2) use, operate or manage the Property; and (3) collect the Rents from the Property.

Duty to Maintain. Grantor shall maintain the Property in good condition and promptly perform all repairs, replacements, and maintenance necessary to preserve its value.

Compliance With Environmental Laws. Grantor represents and warrants to Lender that: (1) During the period of Grantor's ownership of the Property, there has been no use, generation, manufacture, storage, treatment, disposal, release or threatened release of any Hazardous Substance by any person on, under, about or from the Property; (2) Grantor has no knowledge of, or reason to believe that there has been, except as previously disclosed to and acknowledged by Lender in writing, (a) any breach or violation of any Environmental Laws, (b) any use, generation, manufacture, storage, treatment, disposal, release or threatened release of any Hazardous Substance on, under, about or from the Property by any prior owners or occupants of the Property, or (c) any actual or threatened litigation or claims of any kind by any person relating to such matters; and (3) Except as previously disclosed to and acknowledged by Lender in writing, (a) neither Grantor nor any tenant, contractor, agent or other authorized user of the Property shall use, generate, manufacture, store, treat, dispose of or release any Hazardous Substance on, under, about or from the Property; and (b) any such activity shall be conducted in compliance with all applicable federal, state, and local laws, regulations and ordinances, including without limitation all Environmental Laws. Grantor authorizes Lender and its agents to enter upon the Property to make such inspections and tests, at Grantor's expense, as Lender may deem appropriate to determine compliance of the Property with this section of the Mortgage. Any inspections or tests made by Lender shall be for Lender's purposes only and shall not be construed to create any responsibility or liability on the part of Lender to Grantor or to any other person. The representations and warranties contained herein are based on Grantor's due diligence in investigating the Property for Hazardous Substances. Grantor hereby (1) releases and waives any future claims against Lender for indemnity or contribution in the event Grantor becomes liable for cleanup or other costs under any such laws; and (2) agrees to indemnify, defend, and hold harmless Lender against any and all claims, losses, liabilities, damages, penalties, and expenses which Lender may directly or indirectly sustain or suffer resulting from a breach of this section of the Mortgage or as a consequence of any use, generation, manufacture, storage, disposal, release or threatened release occurring prior to Grantor's ownership or interest in the Property, whether or not the same was or should have been known to Grantor. The provisions of this section of the Mortgage, including the obligation to indemnify and defend, shall survive the payment of the Indebtedness and the satisfaction and reconveyance of the lien of this Mortgage and shall not be affected by Lender's acquisition of any interest in the Property, whether by foreclosure or otherwise.

Nuisance, Waste. Grantor shall not cause, conduct or permit any nuisance nor commit, permit, or suffer any stripping of or waste on or to the Property or any portion of the Property. Without limiting the generality of the foregoing, Grantor will not remove, or grant to any other party the right to remove, any timber, minerals (including oil and gas), coal, clay, scoria, soil, gravel or rock products without Lender's prior written consent.

Removal of Improvements. Grantor shall not demolish or remove any Improvements from the Real Property without Lender's prior written consent. As a condition to the removal of any Improvements, Lender may require Grantor to make arrangements satisfactory to Lender to replace such Improvements with Improvements of at least equal value.

Lender's Right to Enter. Lender and Lender's agents and representatives may enter upon the Real Property at all reasonable times to attend to Lender's interests and to inspect the Real Property for purposes of Grantor's compliance with the terms and conditions of this Mortgage.

Compliance with Governmental Requirements. Grantor shall promptly comply with all laws, ordinances, and regulations, now or hereafter



20140131000027510 2/9 \$705.50
Shelby Cnty Judge of Probate, AL
01/31/2014 08:43:36 AM FILED/CERT

MORTGAGE (Continued)

Page 2

in effect, of all governmental authorities applicable to the use or occupancy of the Property. Grantor may contest in good faith any such law, ordinance, or regulation and withhold compliance during any proceeding, including appropriate appeals, so long as Grantor has notified Lender in writing prior to doing so and so long as, in Lender's sole opinion, Lender's interests in the Property are not jeopardized. Lender may require Grantor to post adequate security or a surety bond, reasonably satisfactory to Lender, to protect Lender's interest.

Duty to Protect. Grantor agrees neither to abandon or leave unattended the Property. Grantor shall do all other acts, in addition to those acts set forth above in this section, which from the character and use of the Property are reasonably necessary to protect and preserve the Property.

DUE ON SALE - CONSENT BY LENDER. Lender may, at Lender's option, declare immediately due and payable all sums secured by this Mortgage upon the sale or transfer, without Lender's prior written consent, of all or any part of the Real Property, or any interest in the Real Property. A "sale or transfer" means the conveyance of Real Property or any right, title or interest in the Real Property; whether legal, beneficial or equitable; whether voluntary or involuntary; whether by outright sale, deed, installment sale contract, land contract, contract for deed, leasehold interest with a term greater than three (3) years, lease-option contract, or by sale, assignment, or transfer of any beneficial interest in or to any land trust holding title to the Real Property, or by any other method of conveyance of an interest in the Real Property. However, this option shall not be exercised by Lender if such exercise is prohibited by federal law or by Alabama law.

TAXES AND LIENS. The following provisions relating to the taxes and liens on the Property are part of this Mortgage:

Payment. Grantor shall pay when due (and in all events prior to delinquency) all taxes, payroll taxes, special taxes, assessments, water charges and sewer service charges levied against or on account of the Property, and shall pay when due all claims for work done on or for services rendered or material furnished to the Property. Grantor shall maintain the Property free of any liens having priority over or equal to the interest of Lender under this Mortgage, except for those liens specifically agreed to in writing by Lender, and except for the lien of taxes and assessments not due as further specified in the Right to Contest paragraph.

Right to Contest. Grantor may withhold payment of any tax, assessment, or claim in connection with a good faith dispute over the obligation to pay, so long as Lender's interest in the Property is not jeopardized. If a lien arises or is filed as a result of nonpayment, Grantor shall within fifteen (15) days after the lien arises or, if a lien is filed, within fifteen (15) days after Grantor has notice of the filing, secure the discharge of the lien, or if requested by Lender, deposit with Lender cash or a sufficient corporate surety bond or other security satisfactory to Lender in an amount sufficient to discharge the lien plus any costs and attorneys' fees, or other charges that could accrue as a result of a foreclosure or sale under the lien. In any contest, Grantor shall defend itself and Lender and shall satisfy any adverse judgment before enforcement against the Property. Grantor shall name Lender as an additional obligee under any surety bond furnished in the contest proceedings.

Evidence of Payment. Grantor shall upon demand furnish to Lender satisfactory evidence of payment of the taxes or assessments and shall authorize the appropriate governmental official to deliver to Lender at any time a written statement of the taxes and assessments against the Property.

Notice of Construction. Grantor shall notify Lender at least fifteen (15) days before any work is commenced, any services are furnished, or any materials are supplied to the Property, if any mechanic's lien, materialmen's lien, or other lien could be asserted on account of the work, services, or materials. Grantor will upon request of Lender furnish to Lender advance assurances satisfactory to Lender that Grantor can and will pay the cost of such improvements.

PROPERTY DAMAGE INSURANCE. The following provisions relating to insuring the Property are a part of this Mortgage:

Maintenance of Insurance. Grantor shall procure and maintain policies of fire insurance with standard extended coverage endorsements on a replacement basis for the full insurable value covering all Improvements on the Real Property in an amount sufficient to avoid application of any coinsurance clause, and with a standard mortgagee clause in favor of Lender. Policies shall be written by such insurance companies and in such form as may be reasonably acceptable to Lender. Grantor shall deliver to Lender certificates of coverage from each insurer containing a stipulation that coverage will not be cancelled or diminished without a minimum of ten (10) days' prior written notice to Lender and not containing any disclaimer of the insurer's liability for failure to give such notice. Each insurance policy also shall include an endorsement providing that coverage in favor of Lender will not be impaired in any way by any act, omission or default of Grantor or any other person. Should the Real Property be located in an area designated by the Director of the Federal Emergency Management Agency as a special flood hazard area, Grantor agrees to obtain and maintain Federal Flood Insurance, if available, for the full unpaid principal balance of the loan and any prior liens on the property securing the loan, up to the maximum policy limits set under the National Flood Insurance Program, or as otherwise required by Lender, and to maintain such insurance for the term of the loan.

Application of Proceeds. Grantor shall promptly notify Lender of any loss or damage to the Property. Lender may make proof of loss if Grantor fails to do so within fifteen (15) days of the casualty. Whether or not Lender's security is impaired, Lender may, at Lender's election, receive and retain the proceeds of any insurance and apply the proceeds to the reduction of the Indebtedness, payment of any lien affecting the Property, or the restoration and repair of the Property. If Lender elects to apply the proceeds to restoration and repair, Grantor shall repair or replace the damaged or destroyed Improvements in a manner satisfactory to Lender. Lender shall, upon satisfactory proof of such expenditure, pay or reimburse Grantor from the proceeds for the reasonable cost of repair or restoration if Grantor is not in default under this Mortgage. Any proceeds which have not been disbursed within 180 days after their receipt and which Lender has not committed to the repair or restoration of the Property shall be used first to pay any amount owing to Lender under this Mortgage, then to pay accrued interest, and the remainder, if any, shall be applied to the principal balance of the Indebtedness. If Lender holds any proceeds after payment in full of the Indebtedness, such proceeds shall be paid to Grantor as Grantor's interests may appear.

LENDER'S EXPENDITURES. If Grantor fails (A) to keep the Property free of all taxes, liens, security interests, encumbrances, and other claims, (B) to provide any required insurance on the Property, or (C) to make repairs to the Property then Lender may do so. If any action or proceeding is commenced that would materially affect Lender's interests in the Property, then Lender on Grantor's behalf may, but is not required to, take any action that Lender believes to be appropriate to protect Lender's interests. All expenses incurred or paid by Lender for such purposes will then bear interest at the rate charged under the Note, or the maximum rate permitted by law, whichever is less, from the date incurred or paid by Lender to the date of repayment by Grantor. All such expenses will become a part of the Indebtedness and, at Lender's option, will (A) be payable on demand; (B) be added to the balance of the Note and be apportioned among and be payable with any installment payments to become due during either (1) the term of any applicable insurance policy; or (2) the remaining term of the Note; or (C) be treated as a balloon payment which will be due and payable at the Note's maturity. The Mortgage also will secure payment of these amounts. The rights provided for in this paragraph shall be in addition to any other rights or any remedies to which Lender may be entitled on account of any default. Any such action by Lender shall not be construed as curing the default so as to bar Lender from any remedy that it otherwise would have had.

WARRANTY; DEFENSE OF TITLE. The following provisions relating to ownership of the Property are a part of this Mortgage:

Title. Grantor warrants that: (a) Grantor holds good and marketable title of record to the Property in fee simple, free and clear of all liens and encumbrances other than those set forth in the Real Property description or in any title insurance policy, title report, or final title opinion issued in favor of, and accepted by, Lender in connection with this Mortgage, and (b) Grantor has the full right, power, and authority to execute and deliver this Mortgage to Lender.

Defense of Title. Subject to the exception in the paragraph above, Grantor warrants and will forever defend the title to the Property against the lawful claims of all persons. In the event any action or proceeding is commenced that questions Grantor's title or the interest of Lender under this Mortgage, Grantor shall defend the action at Grantor's expense. Grantor may be the nominal party in such proceeding, but Lender shall be entitled to participate in the proceeding and to be represented in the proceeding by counsel of Lender's own choice, and Grantor will deliver, or cause to be delivered, to Lender such instruments as Lender may request from time to time to permit such participation.


Compliance With Laws. Grantor warrants that the Property and Grantor's use of the Property complies with all existing applicable laws, ordinances, and regulations of governmental authorities.

Survival of Promises. All promises, agreements, and statements Grantor has made in this Mortgage shall survive the execution and delivery of this Mortgage, shall be continuing in nature and shall remain in full force and effect until such time as Borrower's Indebtedness is paid in full.

CONDEMNATION. The following provisions relating to condemnation proceedings are a part of this Mortgage:

Proceedings. If any proceeding in condemnation is filed, Grantor shall promptly notify Lender in writing, and Grantor shall promptly take such steps as may be necessary to defend the action and obtain the award. Grantor may be the nominal party in such proceeding, but Lender shall be entitled to participate in the proceeding and to be represented in the proceeding by counsel of its own choice, and Grantor

**MORTGAGE
(Continued)**


20140131000027510 3/9 \$705.50
Shelby Cnty Judge of Probate, AL
01/31/2014 08:43:36 AM FILED/CERT

Page 3

will deliver or cause to be delivered to Lender such instruments and documentation as may be requested by Lender from time to time to permit such participation.

Application of Net Proceeds. If all or any part of the Property is condemned by eminent domain proceedings or by any proceeding or purchase in lieu of condemnation, Lender may at its election require that all or any portion of the net proceeds of the award be applied to the Indebtedness or the repair or restoration of the Property. The net proceeds of the award shall mean the award after payment of all reasonable costs, expenses, and attorneys' fees incurred by Lender in connection with the condemnation.

IMPOSITION OF TAXES, FEES AND CHARGES BY GOVERNMENTAL AUTHORITIES. The following provisions relating to governmental taxes, fees and charges are a part of this Mortgage:

Current Taxes, Fees and Charges. Upon request by Lender, Grantor shall execute such documents in addition to this Mortgage and take whatever other action is requested by Lender to perfect and continue Lender's lien on the Real Property. Grantor shall reimburse Lender for all taxes, as described below, together with all expenses incurred in recording, perfecting or continuing this Mortgage, including without limitation all taxes, fees, documentary stamps, and other charges for recording or registering this Mortgage.

Taxes. The following shall constitute taxes to which this section applies: (1) a specific tax upon this type of Mortgage or upon all or any part of the Indebtedness secured by this Mortgage; (2) a specific tax on Borrower which Borrower is authorized or required to deduct from payments on the Indebtedness secured by this type of Mortgage; (3) a tax on this type of Mortgage chargeable against the Lender or the holder of the Note; and (4) a specific tax on all or any portion of the Indebtedness or on payments of principal and interest made by Borrower.

Subsequent Taxes. If any tax to which this section applies is enacted subsequent to the date of this Mortgage, this event shall have the same effect as an Event of Default, and Lender may exercise any or all of its available remedies for an Event of Default as provided below unless Grantor either (1) pays the tax before it becomes delinquent, or (2) contests the tax as provided above in the Taxes and Liens section and deposits with Lender cash or a sufficient corporate surety bond or other security satisfactory to Lender.

SECURITY AGREEMENT; FINANCING STATEMENTS. The following provisions relating to this Mortgage as a security agreement are a part of this Mortgage:

Security Agreement. This instrument shall constitute a Security Agreement to the extent any of the Property constitutes fixtures, and Lender shall have all of the rights of a secured party under the Uniform Commercial Code as amended from time to time.

Security Interest. Upon request by Lender, Grantor shall take whatever action is requested by Lender to perfect and continue Lender's security interest in the Personal Property. In addition to recording this Mortgage in the real property records, Lender may, at any time and without further authorization from Grantor, file executed counterparts, copies or reproductions of this Mortgage as a financing statement. Grantor shall reimburse Lender for all expenses incurred in perfecting or continuing this security interest. Upon default, Grantor shall not remove, sever or detach the Personal Property from the Property. Upon default, Grantor shall assemble any Personal Property not affixed to the Property in a manner and at a place reasonably convenient to Grantor and Lender and make it available to Lender within three (3) days after receipt of written demand from Lender to the extent permitted by applicable law.

Addresses. The mailing addresses of Grantor (debtor) and Lender (secured party) from which information concerning the security interest granted by this Mortgage may be obtained (each as required by the Uniform Commercial Code) are as stated on the first page of this Mortgage.

FURTHER ASSURANCES; ATTORNEY-IN-FACT. The following provisions relating to further assurances and attorney-in-fact are a part of this Mortgage:

Further Assurances. At any time, and from time to time, upon request of Lender, Grantor will make, execute and deliver, or will cause to be made, executed or delivered, to Lender or to Lender's designee, and when requested by Lender, cause to be filed, recorded, refiled, or rerecorded, as the case may be, at such times and in such offices and places as Lender may deem appropriate, any and all such mortgages, deeds of trust, security deeds, security agreements, financing statements, continuation statements, instruments of further assurance, certificates, and other documents as may, in the sole opinion of Lender, be necessary or desirable in order to effectuate, complete, perfect, continue, or preserve (1) Borrower's and Grantor's obligations under the Note, this Mortgage, and the Related Documents, and (2) the liens and security interests created by this Mortgage as first and prior liens on the Property, whether now owned or hereafter acquired by Grantor. Unless prohibited by law or Lender agrees to the contrary in writing, Grantor shall reimburse Lender for all costs and expenses incurred in connection with the matters referred to in this paragraph.

Attorney-in-Fact. If Grantor fails to do any of the things referred to in the preceding paragraph, Lender may do so for and in the name of Grantor and at Grantor's expense. For such purposes, Grantor hereby irrevocably appoints Lender as Grantor's attorney-in-fact for the purpose of making, executing, delivering, filing, recording, and doing all other things as may be necessary or desirable, in Lender's sole opinion, to accomplish the matters referred to in the preceding paragraph.

FULL PERFORMANCE. If Borrower and Grantor pay all the Indebtedness when due, and Grantor otherwise performs all the obligations imposed upon Grantor under this Mortgage, Lender shall execute and deliver to Grantor a suitable satisfaction of this Mortgage and suitable statements of termination of any financing statement on file evidencing Lender's security interest in the Rents and the Personal Property. Grantor will pay, if permitted by applicable law, any reasonable termination fee as determined by Lender from time to time.

EVENTS OF DEFAULT. At Lender's option, Grantor will be in default under this Mortgage if any of the following happen:

Payment Default. Borrower fails to make any payment when due under the Indebtedness.

Default on Other Payments. Failure of Grantor within the time required by this Mortgage to make any payment for taxes or insurance, or any other payment necessary to prevent filing of or to effect discharge of any lien.

Break Other Promises. Borrower or Grantor breaks any promise made to Lender or fails to perform promptly at the time and strictly in the manner provided in this Mortgage or in any agreement related to this Mortgage.

False Statements. Any representation or statement made or furnished to Lender by Borrower or Grantor or on Borrower's or Grantor's behalf under this Mortgage or the Related Documents is false or misleading in any material respect, either now or at the time made or furnished.

Defective Collateralization. This Mortgage or any of the Related Documents ceases to be in full force and effect (including failure of any collateral document to create a valid and perfected security interest or lien) at any time and for any reason.

Death or Insolvency. The death of Borrower or Grantor, the insolvency of Borrower or Grantor, the appointment of a receiver for any part of Borrower's or Grantor's property, any assignment for the benefit of creditors, any type of creditor workout, or the commencement of any proceeding under any bankruptcy or insolvency laws by or against Borrower or Grantor.

Taking of the Property. Any creditor or governmental agency tries to take any of the Property or any other of Borrower's or Grantor's property in which Lender has a lien. This includes taking of, garnishing of or levying on Borrower's or Grantor's accounts with Lender. However, if Borrower or Grantor disputes in good faith whether the claim on which the taking of the Property is based is valid or reasonable, and if Borrower or Grantor gives Lender written notice of the claim and furnishes Lender with monies or a surety bond satisfactory to Lender to satisfy the claim, then this default provision will not apply.

Breach of Other Agreement. Any breach by Borrower or Grantor under the terms of any other agreement between Borrower or Grantor and Lender that is not remedied within any grace period provided therein, including without limitation any agreement concerning any indebtedness or other obligation of Borrower or Grantor to Lender, whether existing now or later.

Events Affecting Guarantor. Any of the preceding events occurs with respect to any guarantor, endorser, surety, or accommodation party of any of the Indebtedness or any guarantor, endorser, surety, or accommodation party dies or becomes incompetent, or revokes or disputes the validity of, or liability under, any Guaranty of the Indebtedness.

Insecurity. Lender in good faith believes itself insecure.

RIGHTS AND REMEDIES ON DEFAULT. Upon the occurrence of an Event of Default and at any time thereafter, Lender, at Lender's option, may exercise any one or more of the following rights and remedies, in addition to any other rights or remedies provided by law:

Accelerate Indebtedness. Lender shall have the right at its option without notice to Borrower or Grantor to declare the entire Indebtedness immediately due and payable, including any prepayment penalty that Borrower would be required to pay.

UCC Remedies. With respect to all or any part of the Personal Property, Lender shall have all the rights and remedies of a secured party



20140131000027510 4/9 \$705.50
Shelby Cnty Judge of Probate, AL
01/31/2014 08:43:36 AM FILED/CERT

**MORTGAGE
(Continued)**

under the Uniform Commercial Code.

Collect Rents. Lender shall have the right, without notice to Borrower or Grantor, to take possession of the Property and collect the Rents, including amounts past due and unpaid, and apply the net proceeds, over and above Lender's costs, against the Indebtedness. In furtherance of this right, Lender may require any tenant or other user of the Property to make payments of rent or use fees directly to Lender. If the Rents are collected by Lender, then Grantor irrevocably designates Lender as Grantor's attorney-in-fact to endorse instruments received in payment thereof in the name of Grantor and to negotiate the same and collect the proceeds. Payments by tenants or other users to Lender in response to Lender's demand shall satisfy the obligations for which the payments are made, whether or not any proper grounds for the demand existed. Lender may exercise its rights under this subparagraph either in person, by agent, or through a receiver.

Appoint Receiver. Lender shall have the right to have a receiver appointed to take possession of all or any part of the Property, with the power to protect and preserve the Property, to operate the Property preceding foreclosure or sale, and to collect the Rents from the Property and apply the proceeds, over and above the cost of the receivership, against the Indebtedness. The receiver may serve without bond if permitted by law. Lender's right to the appointment of a receiver shall exist whether or not the apparent value of the Property exceeds the Indebtedness by a substantial amount. Employment by Lender shall not disqualify a person from serving as a receiver.

Judicial Foreclosure. Lender may obtain a judicial decree foreclosing Grantor's interest in all or any part of the Property.

Nonjudicial Sale. Lender will be authorized to take possession of the Property and, with or without taking such possession, after giving notice of the time, place and terms of sale, together with a description of the Property to be sold, by publication once a week for three (3) successive weeks in some newspaper published in the county or counties in which the Real Property to be sold is located, to sell the Property (or such part or parts thereof as Lender may from time to time elect to sell) in front of the front or main door of the courthouse of the county in which the Property to be sold, or a substantial and material part thereof, is located, at public outcry, to the highest bidder for cash. If there is Real Property to be sold under this Mortgage in more than one county, publication shall be made in all counties where the Real Property to be sold is located. If no newspaper is published in any county in which any Real Property to be sold is located, the notice shall be published in a newspaper published in an adjoining county for three (3) successive weeks. The sale shall be held between the hours of 11:00 a.m. and 4:00 p.m. on the day designated for the exercise of the power of sale under this Mortgage. Lender may bid at any sale had under the terms of this Mortgage and may purchase the Property if the highest bidder therefore. Grantor hereby waives any and all rights to have the Property marshalled. In exercising Lender's rights and remedies, Lender will be free to sell all or any part of the Property together or separately, in one sale or by separate sales.

Deficiency Judgment. If permitted by applicable law, Lender may obtain a judgment for any deficiency remaining in the Indebtedness due to Lender after application of all amounts received from the exercise of the rights provided in this section.

Tenancy at Sufferance. If Grantor remains in possession of the Property after the Property is sold as provided above or Lender otherwise becomes entitled to possession of the Property upon default of Borrower or Grantor, Grantor shall become a tenant at sufferance of Lender or the purchaser of the Property and shall, at Lender's option, either (1) pay a reasonable rental for the use of the Property, or (2) vacate the Property immediately upon the demand of Lender.

Other Remedies. Lender shall have all other rights and remedies provided in this Mortgage or the Note or available at law or in equity.

Sale of the Property. To the extent permitted by applicable law, Borrower and Grantor hereby waive any and all right to have the Property marshalled. In exercising its rights and remedies, Lender shall be free to sell all or any part of the Property together or separately, in one sale or by separate sales. Lender shall be entitled to bid at any public sale on all or any portion of the Property.

Notice of Sale. Lender will give Grantor reasonable notice of the time and place of any public sale of the Personal Property or of the time after which any private sale or other intended disposition of the Personal Property is to be made. Reasonable notice shall mean notice given at least ten (10) days before the time of the sale or disposition. Any sale of the Personal Property may be made in conjunction with any sale of the Real Property.

Election of Remedies. All of Lender's rights and remedies will be cumulative and may be exercised alone or together. An election by Lender to choose any one remedy will not bar Lender from using any other remedy. If Lender decides to spend money or to perform any of Grantor's obligations under this Mortgage, after Grantor's failure to do so, that decision by Lender will not affect Lender's right to declare Grantor in default and to exercise Lender's remedies.

Attorneys' Fees; Expenses. If Lender institutes any suit or action to enforce any of the terms of this Mortgage, Lender shall be entitled to recover such sum as the court may adjudge reasonable as attorneys' fees at trial and upon any appeal. Whether or not any court action is involved, and to the extent not prohibited by law, all reasonable expenses Lender incurs that in Lender's opinion are necessary at any time for the protection of its interest or the enforcement of its rights shall become a part of the Indebtedness payable on demand and shall bear interest at the Note rate from the date of the expenditure until repaid. Expenses covered by this paragraph include, without limitation, however subject to any limits under applicable law, Lender's attorneys' fees and Lender's legal expenses, whether or not there is a lawsuit, including attorneys' fees and expenses for bankruptcy proceedings (including efforts to modify or vacate any automatic stay or injunction), appeals, and any anticipated post-judgment collection services, the cost of searching records, obtaining title reports (including foreclosure reports), surveyors' reports, and appraisal fees and title insurance, to the extent permitted by applicable law. Grantor also will pay any court costs, in addition to all other sums provided by law.

NOTICES. Any notice required to be given under this Mortgage, including without limitation any notice of default and any notice of sale shall be given in writing, and shall be effective when actually delivered, when actually received by telefacsimile (unless otherwise required by law), when deposited with a nationally recognized overnight courier, or, if mailed, when deposited in the United States mail, as first class, certified or registered mail postage prepaid, directed to the addresses shown near the beginning of this Mortgage. All copies of notices of foreclosure from the holder of any lien which has priority over this Mortgage shall be sent to Lender's address, as shown near the beginning of this Mortgage. Any person may change his or her address for notices under this Mortgage by giving formal written notice to the other person or persons, specifying that the purpose of the notice is to change the person's address. For notice purposes, Grantor agrees to keep Lender informed at all times of Grantor's current address. Unless otherwise provided or required by law, if there is more than one Grantor, any notice given by Lender to any Grantor is deemed to be notice given to all Grantors. It will be Grantor's responsibility to tell the others of the notice from Lender.

MISCELLANEOUS PROVISIONS. The following miscellaneous provisions are a part of this Mortgage:

Amendments. What is written in this Mortgage and in the Related Documents is Grantor's entire agreement with Lender concerning the matters covered by this Mortgage. To be effective, any change or amendment to this Mortgage must be in writing and must be signed by whoever will be bound or obligated by the change or amendment.

Caption Headings. Caption headings in this Mortgage are for convenience purposes only and are not to be used to interpret or define the provisions of this Mortgage.

Governing Law. This Mortgage will be governed by federal law applicable to Lender and, to the extent not preempted by federal law, the laws of the State of Alabama without regard to its conflicts of law provisions. This Mortgage has been accepted by Lender in the State of Alabama.

Choice of Venue. If there is a lawsuit, Grantor agrees upon Lender's request to submit to the jurisdiction of the courts of Shelby County, State of Alabama.

Joint and Several Liability. All obligations of Borrower and Grantor under this Mortgage shall be joint and several, and all references to Grantor shall mean each and every Grantor, and all references to Borrower shall mean each and every Borrower. This means that each Grantor signing below is responsible for all obligations in this Mortgage.

No Waiver by Lender. Grantor understands Lender will not give up any of Lender's rights under this Mortgage unless Lender does so in writing. The fact that Lender delays or omits to exercise any right will not mean that Lender has given up that right. If Lender does agree in writing to give up one of Lender's rights, that does not mean Grantor will not have to comply with the other provisions of this Mortgage. Grantor also understands that if Lender does consent to a request, that does not mean that Grantor will not have to get Lender's consent again if the situation happens again. Grantor further understands that just because Lender consents to one or more of Grantor's requests, that does not mean Lender will be required to consent to any of Grantor's future requests. Grantor waives presentment, demand for payment, protest, and notice of dishonor.

Severability. If a court finds that any provision of this Mortgage is not valid or should not be enforced, that fact by itself will not mean that the rest of this Mortgage will not be valid or enforced. Therefore, a court will enforce the rest of the provisions of this Mortgage even if a provision of this Mortgage may be found to be invalid or unenforceable.

Merger. There shall be no merger of the interest or estate created by this Mortgage with any other interest or estate in the Property at any time held by or for the benefit of Lender in any capacity, without the written consent of Lender.

Successors and Assigns. Subject to any limitations stated in this Mortgage on transfer of Grantor's interest, this Mortgage shall be binding upon and inure to the benefit of the parties, their successors and assigns. If ownership of the Property becomes vested in a person other than Grantor, Lender, without notice to Grantor, may deal with Grantor's successors with reference to this Mortgage and the Indebtedness by way of forbearance or extension without releasing Grantor from the obligations of this Mortgage or liability under the Indebtedness.

Time is of the Essence. Time is of the essence in the performance of this Mortgage.

Waiver of Homestead Exemption. Grantor hereby releases and waives all rights and benefits of the homestead exemption laws of the State of Alabama as to all Indebtedness secured by this Mortgage.

DEFINITIONS. The following words shall have the following meanings when used in this Mortgage:

Borrower. The word "Borrower" means VAN HOLCOMBE and includes all co-signers and co-makers signing the Note and all their successors and assigns.

Environmental Laws. The words "Environmental Laws" mean any and all state, federal and local statutes, regulations and ordinances relating to the protection of human health or the environment, including without limitation the Comprehensive Environmental Response, Compensation, and Liability Act of 1980, as amended, 42 U.S.C. Section 9601, et seq. ("CERCLA"), the Superfund Amendments and Reauthorization Act of 1986, Pub. L. No. 99-499 ("SARA"), the Hazardous Materials Transportation Act, 49 U.S.C. Section 1801, et seq., the Resource Conservation and Recovery Act, 42 U.S.C. Section 6901, et seq., or other applicable state or federal laws, rules, or regulations adopted pursuant thereto.

Event of Default. The words "Event of Default" mean any of the events of default set forth in this Mortgage in the events of default section of this Mortgage.

Grantor. The word "Grantor" means VAN HOLCOMBE and TAMMY HOLCOMBE.

Guaranty. The word "Guaranty" means the guaranty from guarantor, endorser, surety, or accommodation party to Lender, including without limitation a guaranty of all or part of the Note.

Hazardous Substances. The words "Hazardous Substances" mean materials that, because of their quantity, concentration or physical, chemical or infectious characteristics, may cause or pose a present or potential hazard to human health or the environment when improperly used, treated, stored, disposed of, generated, manufactured, transported or otherwise handled. The words "Hazardous Substances" are used in their very broadest sense and include without limitation any and all hazardous or toxic substances, materials or waste as defined by or listed under the Environmental Laws. The term "Hazardous Substances" also includes, without limitation, petroleum and petroleum by-products or any fraction thereof and asbestos.

Improvements. The word "Improvements" means all existing and future improvements, buildings, structures, mobile homes affixed on the Real Property, facilities, additions, replacements and other construction on the Real Property.

Indebtedness. The word "Indebtedness" means all principal, interest, and other amounts, costs and expenses payable under the Note or Related Documents, together with all renewals of, extensions of, modifications of, consolidations of and substitutions for the Note or Related Documents and any amounts expended or advanced by Lender to discharge Grantor's obligations or expenses incurred by Lender to enforce Grantor's obligations under this Mortgage, together with interest on such amounts as provided in this Mortgage.

Lender. The word "Lender" means Central State Bank, its successors and assigns. The words "successors or assigns" mean any person or company that acquires any interest in the Note.

Mortgage. The word "Mortgage" means this Mortgage between Grantor and Lender.

Note. The word "Note" means the promissory note dated January 8, 2014, in the original principal amount of \$445,000.00 from Borrower to Lender, together with all renewals of, extensions of, modifications of, refinancings of, consolidations of, and substitutions for the promissory note or agreement.

Personal Property. The words "Personal Property" mean all equipment, fixtures, and other articles of personal property now or hereafter owned by Grantor, and now or hereafter attached or affixed to the Real Property; together with all accessions, parts, and additions to, all replacements of, and all substitutions for, any of such property; and together with all proceeds (including without limitation all insurance proceeds and refunds of premiums) from any sale or other disposition of the Property.

Property. The word "Property" means collectively the Real Property and the Personal Property.

Real Property. The words "Real Property" mean the real property, interests and rights, as further described in this Mortgage.


Related Documents. The words "Related Documents" mean all promissory notes, credit agreements, loan agreements, environmental agreements, guaranties, security agreements, mortgages, deeds of trust, security deeds, collateral mortgages, and all other instruments, agreements and documents, whether now or hereafter existing, executed in connection with the Indebtedness.

Rents. The word "Rents" means all present and future rents, revenues, income, issues, royalties, profits, and other benefits derived from the Property.

EACH GRANTOR ACKNOWLEDGES HAVING READ ALL THE PROVISIONS OF THIS MORTGAGE, AND EACH GRANTOR AGREES TO ITS TERMS.

THIS MORTGAGE IS GIVEN UNDER SEAL AND IT IS INTENDED THAT THIS MORTGAGE IS AND SHALL CONSTITUTE AND HAVE THE EFFECT OF A SEALED INSTRUMENT ACCORDING TO LAW.

GRANTOR:




VAN HOLCOMBE (Seal)



TAMMY HOLCOMBE (Seal)

This Mortgage prepared by:

Name: TRA HERRON, CLOSING DEPT MANAGER
Address: P O Box 180
City, State, ZIP: Calera, AL 35040


20140131000027510 5/9 \$705.50
Shelby Cnty Judge of Probate, AL
01/31/2014 08:43:36 AM FILED/CERT

INDIVIDUAL ACKNOWLEDGMENT

STATE OF Alabama)
) SS
COUNTY OF Shelby)

I, the undersigned authority, a Notary Public in and for said county in said state, hereby certify that **VAN HOLCOMBE and TAMMY HOLCOMBE**, whose names are signed to the foregoing instrument, and who are known to me, acknowledged before me on this day that, being informed of the contents of said Mortgage, they executed the same voluntarily on the day the same bears date.

Given under my hand and official seal this 8th day of January, 2014.
[Signature]
Notary Public


My commission expires My Commission Expires April 4, 2016

Originator Names and Nationwide Mortgage Licensing System and Registry IDs:

Organization: Central State Bank NMLSR ID: 476528

Individual: SUSAN A WAITS NMLSR ID: 500653

20140131000027510 6/9 \$705.50
Shelby Cnty Judge of Probate, AL
01/31/2014 08:43:36 AM FILED/CERT



Parcel 1:

A parcel of land located in the West Half of Section 5, Township 22 South, Range 1 West, Shelby County, Alabama, described as follows:

Commence at the NW corner of said Section 5; thence run East along the North Section line a distance of 686.94 feet; thence turn right 90 degrees 00 minutes 00 seconds a distance of 1921.66 feet to a point on the Southeasterly right of way of Shelby County Highway #25 and the point of beginning; thence turn left 57 degrees 10 minutes 49 seconds a distance of 246.82 feet; thence turn left 05 degrees 04 minutes 28 seconds a distance of 234.08 feet; thence turn right 67 degrees 07 minutes a distance of 510.88 feet; thence turn left 107 degrees 35 minutes 18 seconds a distance of 264.09 feet; thence turn right 66 degrees 02 minutes 30 seconds a distance of 215.98 feet; thence turn left 87 degrees 12 minutes 31 seconds a distance of 122.99 feet; thence turn left 60 degrees 53 minutes 34 seconds a distance of 100.63 feet; thence turn left 06 degrees 08 minutes 40 seconds a distance of 42.84 feet; thence turn left 14 degrees 45 minutes 53 seconds a distance of 38.46 feet; thence turn left 14 degrees 50 minutes 40 seconds a distance of 41.80 feet; thence turn left 09 degrees 25 minutes 45 seconds a distance of 40.15 feet; thence turn right 26 degrees 58 minutes 34 seconds a distance of 415.97 feet; thence turn left 78 degrees 52 minutes 29 seconds a distance of 159.98 feet; thence turn right 12 degrees 05 minutes 45 seconds a distance of 28.41 feet; thence turn right 27 degrees 19 minutes 02 seconds a distance of 218.22 feet; thence turn right 05 degrees 04 minutes 28 seconds a distance of 245.87 feet to a point on the Southeasterly right of way of said Highway; thence turn left 76 degrees 45 minutes 45 seconds along said right of way a distance of 30.82 feet to the point of beginning.

LESS AND EXCEPT THE FOLLOWING DESCRIBED PROPERTY, TO-WIT:

A parcel of land to be known as Lot 1 of the Van Holcombe Family Subdivision, in the process of being recorded in the Office of the Judge of Probate of Shelby County, Alabama, being more particularly described as follows:

Commence at the NW corner of Section 5, Township 22 South, Range 1 West, Shelby County, Alabama; thence North 90 degrees 00 minutes 00 seconds East a distance of 686.94 feet; thence South 00 degrees 00 minutes 00 seconds East a distance of 1921.66 feet; thence South 57 degrees 10 minutes 49 seconds East a distance of 246.82 feet; thence South 62 degrees 15 minutes 17 seconds East a distance of 234.08 feet; thence North 77 degrees 24 minutes 51 seconds East a distance of 59.15 feet; thence North 86 degrees 09 minutes 56 seconds East a distance of 99.45 feet; thence South 62 degrees 54 minutes 45 seconds East a distance of 28.79 feet to the point of beginning; thence North 67 degrees 12 minutes 33 seconds East a distance of 30.00 feet; thence South 22 degrees 47 minutes 27 seconds East a distance of 369.00 feet; thence South 49 degrees 46 minutes 01 seconds East, a distance of 40.15 feet; thence South 40 degrees 20 minutes 16 seconds East a distance of 41.80 feet; thence South 25 degrees 29 minutes 36 seconds East a distance of 38.46 feet; thence South 10 degrees 43 minutes 43 seconds East a distance of 42.84 feet; thence South 04 degrees 35 minutes 03 seconds East, a distance of 100.63 feet; thence South 56 degrees 18 minutes 31 seconds West, a distance of 122.99 feet; thence North 36 degrees 28 minutes 58 seconds West, a distance of 215.98 feet; thence North 54 degrees 05 minutes 08 seconds East, a distance of 152.55 feet; thence North 22 degrees 38 minutes 03 seconds West, a distance of 399.32 feet to the point of beginning.

ALSO, LESS AND EXCEPT THE FOLOWING DESCRIBED PROPERTY, TO-WIT:

Commence at the NW corner of Section 5, Township 22 South, Range 1 West, Shelby County, Alabama; thence North 90 degrees 00 minutes 00 seconds East a distance of 686.94 feet; thence South 00 degrees 00 minutes 00 seconds East a distance of 1921.66 feet; thence South 57 degrees 10 minutes 49 seconds East a distance of 246.82 feet; thence South 62 degrees 15 minutes 17 seconds East a distance of 101.15 feet to the point of beginning; thence continue along the last described course a distance of 132.93 feet; thence South 05 degrees 03 minutes 50 seconds West a distance of 60.56 feet; thence North 79 degrees 21 minutes 18 seconds East a distance of 105.30 feet; thence North 52 degrees 41 minutes 18 seconds East, a distance of 130.33 feet; thence North 22 degrees 47 minutes 27 seconds West a distance of 25.19 feet; Thence South 78 degrees 20 minutes 04 seconds West, a distance of 159.58 feet; thence North 89 degrees 34 minutes 11 seconds West a distance of 28.41 feet; thence North 62 degrees 15 minutes 09 seconds West, a distance of 140.76 feet; thence South 00 degrees 45 minutes 18 seconds West a distance of 32.95 feet to the point of beginning.

Parcel 2:

Commence at the NW corner of Section 5, Township 22 South, Range 1 West, Shelby County, Alabama; thence North 90 degrees 00 minutes 00 seconds East a distance of 686.94 feet; thence South 00 degrees 00 minutes 00 seconds East a distance of 1921.66 feet; thence South 57 degrees 10 minutes 49 seconds East a distance of 246.82 feet; thence South 62 degrees 15 minutes 17 seconds East a distance of 101.15 feet to the point of beginning; thence continue along the last described course, a distance of 132.93 feet; thence South 05 degrees 03 minutes 50 seconds West a distance of 60.56 feet; thence North 79 degrees 21 minutes 18 seconds East a distance of 105.30 feet; thence North 52 degrees 41 minutes 18 seconds East, a distance of 130.33 feet; thence North 22 degrees 47 minutes 27 seconds West, a distance of 25.19 feet; thence South 78 degrees 20 minutes 04 seconds West a distance of 159.58 feet; thence North 89 degrees 34 minutes 11 seconds West a distance of 28.41 feet; thence North 62 degrees 15 minutes 09 seconds West a distance of 140.76 feet; thence South 00 degrees 45 minutes 18 seconds West, a distance of 32.95 feet to the point of beginning.

subject to that portion of the following described ingress/egress, utility and drainage easement, lying on the above described property, said easement being more particularly described as follows:

Commence at the NW corner of Section 5, Township 22 South, Range 1 West, Shelby County, Alabama; thence North 90 degrees 00 minutes 00 seconds East a distance of 686.94 feet; thence South 00 degrees 00 minutes 00 seconds East a distance of 1921.66 feet to the point of beginning of said easement; thence South 57 degrees 10 minutes 49 seconds East a distance of 246.82 feet; thence South 62 degrees 15 minutes 17 seconds East a distance of 234.08 feet; thence North 77 degrees 24 minutes 51 seconds East a distance of 59.15 feet; thence North 86 degrees 09 minutes 56 seconds East a distance of 99.45 feet; thence South 62 degrees 54 minutes 45 seconds East a distance of 28.79 feet; thence north 67 degrees 12 minutes 33 seconds East a distance of 30.00 feet; thence North 22 degrees 47 minutes 27 seconds West a distance of 46.97 feet; thence South 78 degrees 20 minutes 04 seconds West a distance of 159.58 feet; thence North 89 degrees 34 minutes 11 seconds West a distance of 28.41 feet ; thence North 62 degrees 15 minutes 09 seconds West a distance of 218.22 feet; thence North 57 degrees 10 minutes 41 seconds West a distance of 245.87 feet; thence South 46 degrees 01 minutes 34 seconds West a distance of 30.85 feet to the point of beginning of said easement.

Parcel 3:

Commence at the NW corner of Section 5, Township 22 South, Range 1 West, Shelby County, Alabama; thence North 90 degrees 00 minutes 00 seconds East a distance of 686.94 feet; thence South 00 degrees 00 minutes 00 seconds East a distance of 1921.66 feet; thence South 57 degrees 10 minutes 49 seconds East a distance of 246.82 feet; thence South 62 degrees 15 minutes 17 seconds East a distance of 234.08 feet; thence North 77 degrees 24 minutes 51 seconds East a distance of 59.15 feet; thence North 86 degrees 09 minutes 56 seconds East a distance of 99.45 feet; thence South 62 degrees 54 minutes 45 seconds East a distance of 28.79 feet; thence South 22 degrees 38 minutes 03 seconds East a distance for 399.32 feet; thence South 54 degrees 05 minutes 08 seconds West a distance of 152.55 feet to the point of beginning; thence South 77 degrees 28 minutes 32 seconds a distance of 264.09 feet; thence South 05 degrees 30 minutes 49 seconds West a distance of 836.84 feet; thence North 74 degrees 40 minutes 16 seconds East a distance of 859.14 feet; thence North 36 degrees 28 minutes 58 seconds West a distance of 824.73 feet to the point of beginning.

ALSO AND INCLUDING an Ingress/Egress, Utility & Drainage Easement as recorded in Instrument #2011-24656, in the Office of the Judge of Probate of Shelby County, Alabama.

Parcel 4:

The following description is of a 0.75 acre tract which includes a portion of property lying within a surveyed parcel as shown hereon as being owned by Van Holcombe, said survey giving access to Alabama Highway 25; said 0.75 acre tract also including property between the agreed property line as described above and said previous survey, as well as a small sliver of land to an existing fence line as shown:

Commence at the Northwest corner of Section 5, Township 22 South, Range 1 West; thence proceed Easterly along the North boundary of said Section for a distance of 875.32 feet; thence turn a deflection angle of 90 degrees 00 minutes to the right and run Southerly for a distance of 1749.40 feet to an iron on the Southeast right of way line of Alabama Highway 25; thence turn a deflection angle of 43 degrees 36 minutes 50 seconds to the left and run 161.90 feet to an iron; thence turn a deflection angle of 44 degrees 22 minutes to the right and run 202.97 feet to an iron, being the point of beginning of the tract herein described; thence continue along the last described course for a distance of 124.39 feet to a point; thence turn a deflection angle of 66 degrees 16 minutes to the left and run 89.00 feet to a point; thence turn a deflection angle of 35 degrees 08 minutes to the left and run 138.89 feet to a point; thence turn a deflection angle of 26 degrees 40 minutes to the left and run 785.00 feet to an old fence post on the bank of a creek; thence turn a deflection angle of 178 degrees 36 minutes 18 seconds to the left and run 629.88 feet to an iron; thence turn a deflection angle of 24 degrees 15 minutes 05 seconds to the right and run 180.50 feet to an iron; thence turn a deflection angle of 12 degrees 05 minutes 45 seconds to the right and run 28.41 feet to an iron; thence turn a deflection angle of 27 degrees 19 minutes 02 seconds to the right and run 140.76 feet to the point of beginning. Said parcel is lying in the NW 1/4 of Section 5, Township 22 South, Range 1 West.



20140131000027510 8/9 \$705.50
Shelby Cnty Judge of Probate, AL
01/31/2014 08:43:36 AM FILED/CERT

N09°15'03"E, a distance of 118.11'; thence N36°59'41"E, a distance of 82.57'; thence N03°12'58"W, a distance of 114.48'; thence N50°57'02"W, a distance of 130.95'; thence N18°37'51"W, a distance of 64.78'; thence N03°26'10"E, a distance of 405.41'; thence N22°48'05"E, a distance of 150.91'; thence N02°43'41"W, a distance of 852.44'; thence S52°41'18"W, a distance of 654.67'; thence S22°47'27"E, a distance of 390.78'; thence S49°46'01"E, a distance of 40.15'; thence S40°20'16"E, a distance of 41.80'; thence S25°29'36"E, a distance of 38.46'; thence S10°43'43"E, a distance of 42.84'; thence S04°35'03"E, a distance of 100.63'; thence S56°18'31"W, a distance of 122.99' to the POINT OF BEGINNING.

ALSO AND INCLUDING a Ingress/Egress, Utility and Drainage Easement, as recorded in Inst. #20110822000246560 in the Office of the Judge of Probate of Shelby County, Alabama, being more particularly described as follows:

Commence at the NW Corner of Section 5, Township 22 South, Range 1 West, Shelby County, Alabama; thence N90°00'00"E, a distance of 686.94'; thence S00°00'00"E, a distance of 1921.66' to the POINT OF BEGINNING OF SAID EASEMENT; thence S57°10'49"E, a distance of 246.82'; thence S62°15'17"E, a distance of 234.08'; thence N77°24'51"E, a distance of 59.15'; thence N86°09'56"E, a distance of 99.45'; thence S62°54'45"E, a distance of 28.79'; thence N67°12'33"E, a distance of 30.00'; thence N22°47'27"W, a distance of 46.97'; thence S78°20'04"W, a distance of 159.58'; thence N89°34'11"W, a distance of 28.41'; thence N62°15'09"W, a distance of 218.22'; thence N57°10'41"W, a distance of 245.87'; thence S46°01'34"W, a distance of 30.85' to the POINT OF BEGINNING OF SAID EASEMENT.

Parcel 5:

Commence at the NW Corner of Section 5, Township 22 South, Range 1 West, Shelby County, Alabama; thence N90°00'00"E, a distance of 686.94'; thence S00°00'00"E, a distance of 1921.66'; thence S57°10'49"E, a distance of 246.82'; thence S62°15'17"E, a distance of 234.08'; thence N77°24'51"E, a distance of 59.15'; thence N86°09'56"E, a distance of 99.45'; thence S62°54'45"E, a distance of 28.79'; thence S22°38'03"E, a distance of 399.32'; thence S54°05'08"W, a distance of 152.55'; thence S36°28'58"E, a distance of 215.98' to the POINT OF BEGINNING; thence continue along the last described course, a distance of 608.75'; thence S74°40'16"W, a distance of 859.14'; thence S72°53'04"W, a distance of 1236.85'; thence S50°21'32"E, a distance of 60.85'; thence S59°31'48"E, a distance of 451.04'; thence S74°45'28"E, a distance of 140.31'; thence N69°39'39"E, a distance of 375.72'; thence S82°40'07"E, a distance of 245.49'; thence S62°58'00"E, a distance of 364.46'; thence S79°40'59"E, a distance of 428.03'; thence S59°56'10"E, a distance of 125.27'; thence S41°35'48"E, a distance of 90.78'; thence S53°02'52"E, a distance of 291.32'; thence N50°53'36"E, a distance of 38.77'; thence N43°49'58"W, a distance of 325.74'; thence N22°52'56"E, a distance of 133.17'; thence N03°10'24"W, a distance of 121.05'; thence N37°33'52"W, a distance of 128.79'; thence N03°08'38"E, a distance of 110.92'; thence N22°11'42"E, a distance of 64.87'; thence N13°28'50"W, a distance of 290.16'; thence



20140131000027510 9/9 \$705.50
Shelby Cnty Judge of Probate, AL
01/31/2014 08:43:36 AM FILED/CERT