


**STATE OF ALABAMA**       §  
                                      §  
**COUNTY OF SHELBY**     §

**KNOW ALL MEN BY THESE PRESENTS THAT:**

**WHEREAS**, GeoMet desires to release and surrender unto Lessors only that certain acreage attributable to each said Lease cited above that is described on the attached Exhibit “A”, said acreage comprising approximately **480 net acres** of land in Shelby County, Alabama.



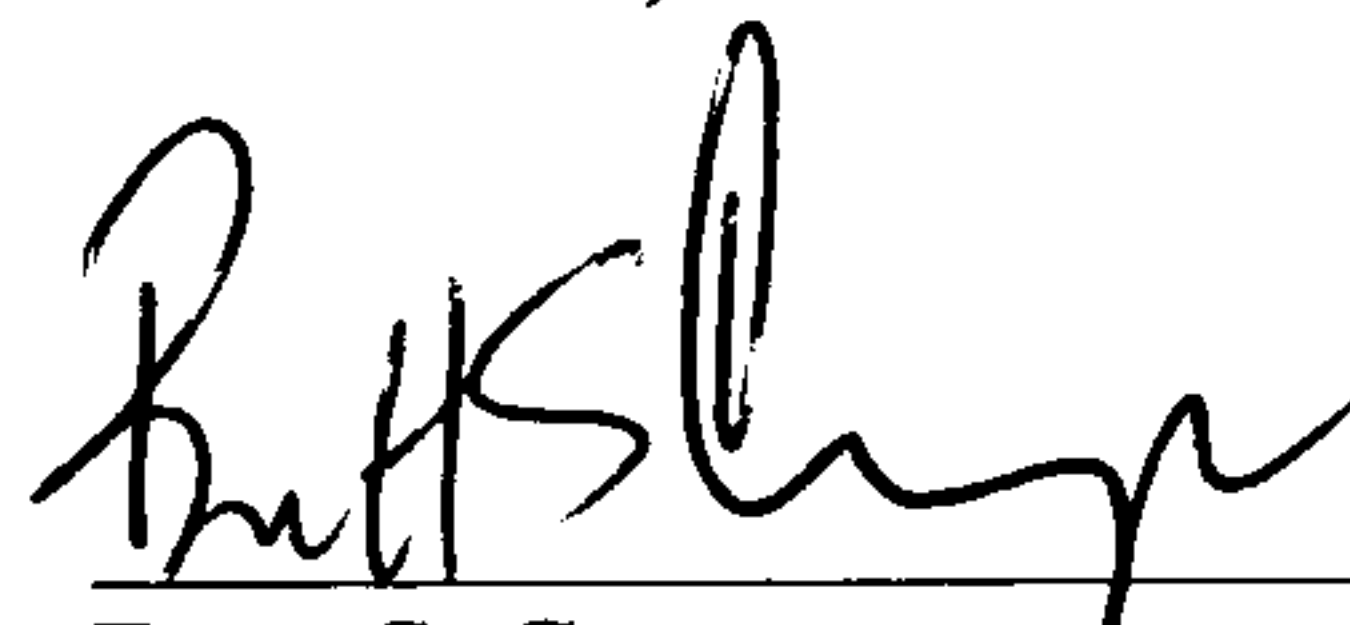
**NOW, THEREFORE**, for and in consideration of TEN DOLLARS (\$10.00) and other good and valuable consideration, the receipt and sufficiency of which is hereby acknowledged, GeoMet does hereby RELEASE, RELINQUISH and SURRENDER unto Alabama Power Company and Southern Electric Generating Company, Bowater Alabama Inc., and Kimberly-Clark Corporation, and their successors and assigns, all of GeoMet's right, title and interest in and under each Lease cited above, INsofar AND ONLY INsofar as said Lease covers those lands shown on the Exhibit "A" attached hereto comprising approximately **480 net acres** of land in Shelby County, Alabama.

It is the intent of GeoMet to retain, and GeoMet does hereby retain, all right, title and interest in and to the remaining acreage set forth in said Leases, the retained acreage consisting of acres within production units established under the terms of the Leases and covering approximately **280 net acres**. In addition, GeoMet specifically reserves and retains any and all rights-of-way, easements and privileges over, under, upon and across the released lands as are necessary or convenient for continuing operations and production of the wells located on the acreage retained.


It is expressly agreed and understood that this is a Partial Release of Coalbed Methane Gas Leases and that same shall in no way release or affect any other terms or conditions of said Leases, insofar as same covers the rights retained herein.

**IN WITNESS WHEREOF**, this Partial Release of Coalbed Methane Lease is executed effective as of the 13th day of June, 2013.

**GEOMET, INC.**



Brett S. Camp  
Senior Vice President



20130614000244340 2/4 \$21.00  
Shelby Cnty Judge of Probate, AL  
06/14/2013 01:08:51 PM FILED/CERT




CORPORATE ACKNOWLEDGMENT


STATE OF ALABAMA                    )  
  )  
COUNTY OF JEFFERSON            )

I, the undersigned authority, a Notary Public, in and for said County in said State, hereby certify that Brett S. Camp, whose name as Senior Vice President of GeoMet, Inc., a Delaware corporation, is signed to the foregoing instrument and who is known to me, acknowledged before me on this day that, being informed of the contents of the instrument, he, as such officer and with full authority, executed the same voluntarily for and as the act of said corporation.

Given under my hand and official seal, this 13th day of June, 2013.

SEAL



  
\_\_\_\_\_  
Joseph L. Stephenson  
Notary Public – State at Large  
My Commission Expires: May 18, 2016

This instrument prepared by, and upon recordation, return to: Joseph L. Stephenson, GeoMet, Inc., 5336 Stadium Trace Parkway, Birmingham, AL 35244.


  
20130614000244340 3/4 \$21.00  
Shelby Cnty Judge of Probate, AL  
06/14/2013 01:08:51 PM FILED/CERT


EXHIBIT "A"  
ATTACHED TO AND MADE A PART OF THAT CERTAIN  
PARTIAL RELEASE OF COALBED METHANE GAS LEASES BETWEEN  
ALABAMA POWER COMPANY AND SOUTHERN ELECTRIC GENERATING COMPANY,  
BOWATER ALABAMA INC., KIMBERLY-CLARK CORPORATION  
AND GEOMET, INC.

Shelby County, Alabama Acreage Being Released

Township 21 South, Range 4 West

Section 16: NE1/4, NW1/4, SW1/4

TOTAL NET ACRES RELEASED: 480.00

  
20130614000244340 4/4 \$21.00  
Shelby Cnty Judge of Probate, AL  
06/14/2013 01:08:51 PM FILED/CERT