



20100525000166450 1/3 \$130.50
 Shelby Cnty Judge of Probate, AL
 05/25/2010 01:35:15 PM FILED/CERT

This instrument prepared by:
 Wayne Michael Jones
 Attorney at Law
 2337 Valleydale Road
 Birmingham, Alabama 35244

Send Tax Notice To:

Roger Reuse
 152 Oakmont Road
 Birmingham, Alabama

WARRANTY DEED

STATE OF ALABAMA)
) KNOW ALL MEN BY THESE PRESENTS,
 SHELBY COUNTY)

That in consideration of One Hundred Eleven Thousand One Hundred Dollars And No/100 (\$111,100.00) to the undersigned grantors in hand paid by the Grantee herein, the receipt whereof is acknowledged, we, **Martha Ellen Stafford**, a married person, **Jenny Lynn Cumberland** who is one and the same person as Jenny Lynn Weathers, a married person, and **Sandra Eloise Key**, a married person (herein referred to as **Grantors**), do grant, bargain, sell and convey unto **Roger Reuse**, (herein referred to as **Grantee**), together with every contingent remainder and right of reversion, the following described real estate situated in Shelby County, Alabama to-wit:

As described in Exhibit "A" attached herein and made a part hereof.

The above-described property is not the homestead of the Grantor's spouses, nor is it claimed by any of the Grantor's spouses as such either in whole or in part.

Subject to: Restrictions, Easement(s), Rights of Way and Building line(s); Any mineral and/or mining rights and/or releases not owned by the seller; the present flood plain, zoning regulations and restrictions of record. Advalorem taxes for the year 2010 which are a lien, but not due and payable until October 1, 2010.

TO HAVE AND TO HOLD to the said GRANTEE in fee simple, together with every contingent remainder and right of reversion.

And I do for myself and for my heirs, executors, and administrators covenant with the said GRANTEE, his heirs and assigns, that I am lawfully seized in fee simple of said premises; that they are free from all encumbrances, unless otherwise noted above; that I have a good right to sell and convey the same as aforesaid; that I will and my heirs, executors and administrators shall warrant and defend the same to the said GRANTEE, his heirs and assigns forever, against the lawful claims of all persons.

IN WITNESS WHEREOF, We have hereunto set hands and seals, this 29th day of April, 2010.

Shelby County, AL 05/25/2010
 State of Alabama
 Deed Tax : \$111.50

Martha Ellen Stafford
Martha Ellen Stafford

Ian Mitchell Cabrera
Witness

Jenny Lynn Cumberland
Jenny Lynn Cumberland

Tiffany Green
Witness

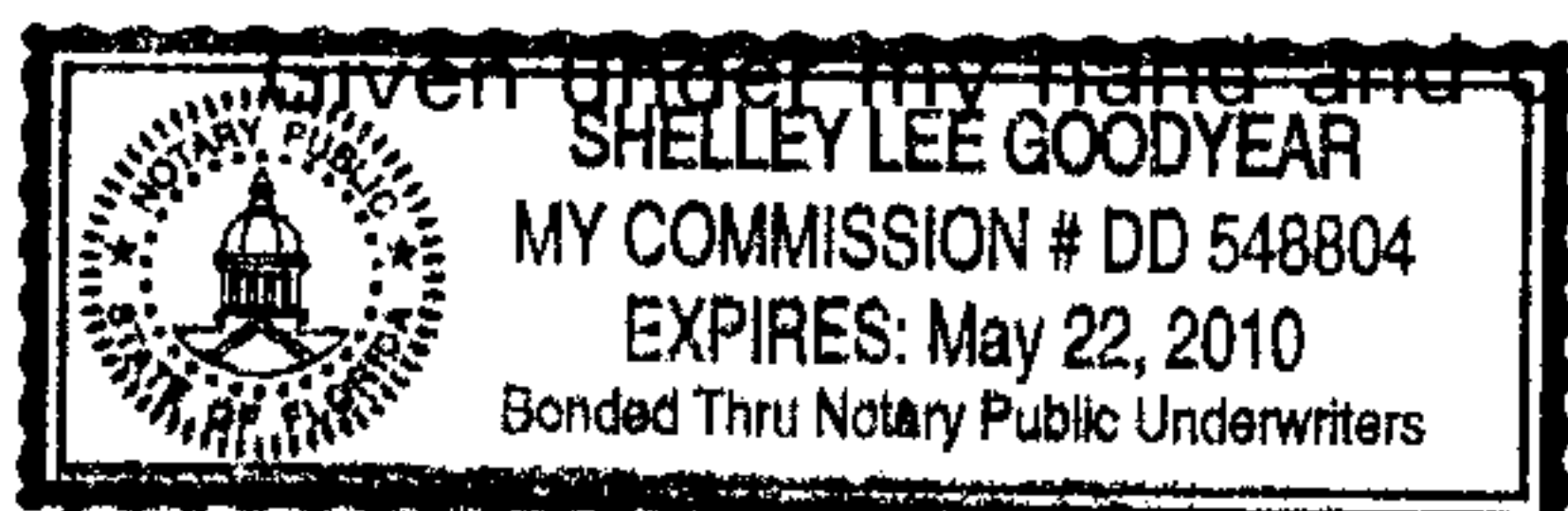
Sandra Eloise Key
Sandra Eloise Key

20100525000166450 2/3 \$130.50
Shelby Cnty Judge of Probate, AL
05/25/2010 01:35:15 PM FILED/CERT

STATE OF FLORIDA)
COUNTY OF)

GENERAL ACKNOWLEDGMENT

I, the undersigned authority, a Notary Public in and for said County, in said State, hereby certify that Martha Ellen Stafford, whose name is signed to the foregoing conveyance, and who is known to me, acknowledged before me on this day, that, being informed of the contents of the conveyance she executed the same voluntarily on the day the same bears date.




Given under my hand and official seal this 29th day of April, A.D., 2010.

Shelley Lee Goodyear
Notary Public
Commission expires: _____

STATE OF ALABAMA)
COUNTY OF Shelby)

GENERAL ACKNOWLEDGMENT

I, the undersigned authority, a Notary Public in and for said County, in said State, hereby certify that Jenny Lynn Cumberland, whose name is signed to the foregoing conveyance, and who is known to me, acknowledged before me on this day, that, being informed of the contents of the conveyance she executed the same voluntarily on the day the same bears date.



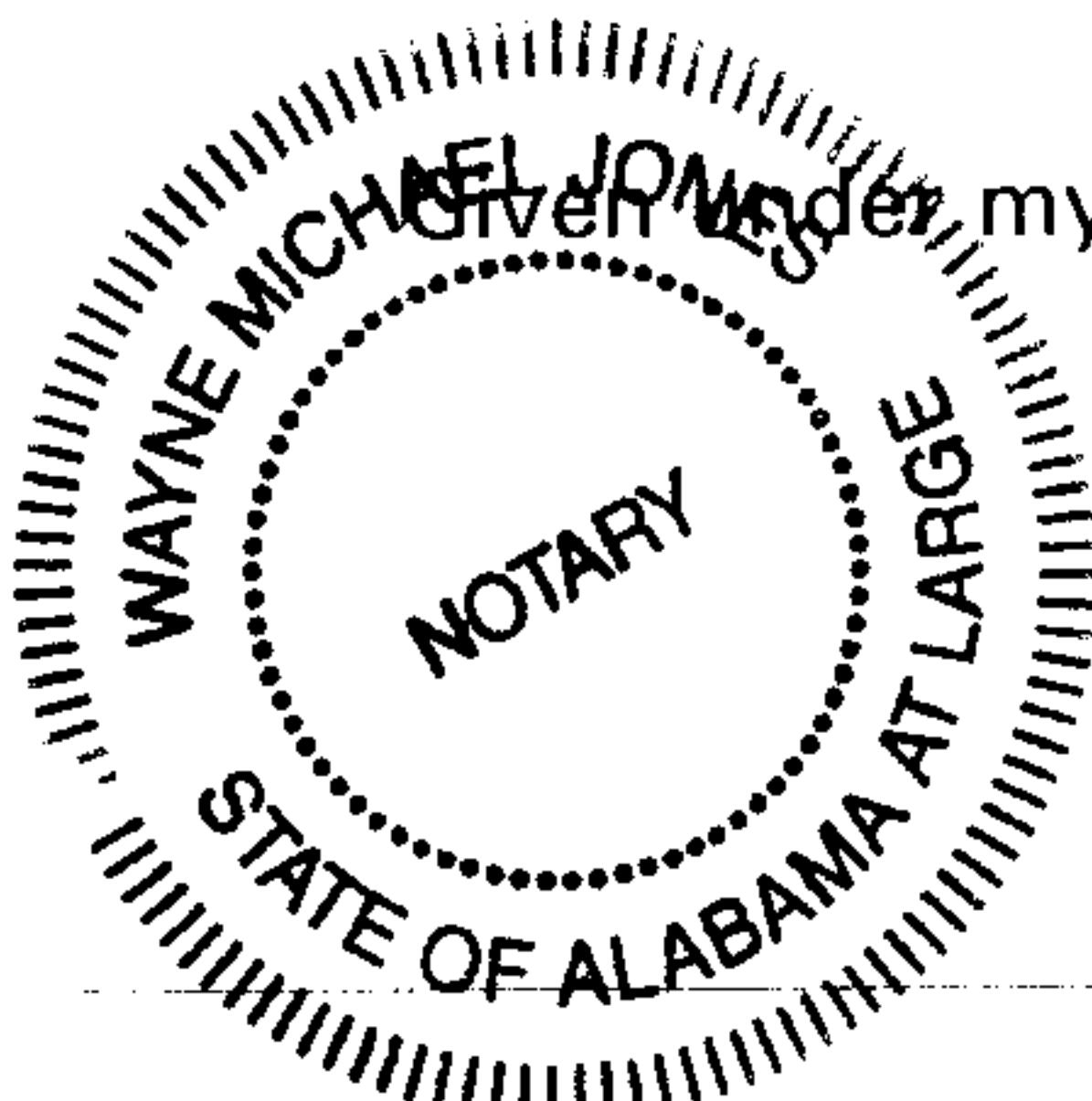
Given under my hand and official seal this 30th day of April, A.D., 2010.

Wayne Michael Jones
Notary Public
Commission expires: 8-21-2011

STATE OF ALABAMA)
COUNTY OF Shelby)

GENERAL ACKNOWLEDGMENT

I, the undersigned authority, a Notary Public in and for said County, in said State, hereby certify that Sandra Eloise Key, whose name is signed to the foregoing conveyance, and who is known to me, acknowledged before me on this day, that, being informed of the contents of the conveyance she executed the same voluntarily on the day the same bears date.



Given under my hand and official seal this 30th day of April, A.D., 2010.

Wayne Michael Jones
Notary Public
Commission expires: 8-21-2011

COMMITMENT FOR TITLE INSURANCE

SCHEDULE A


File No.: s-09-17632

Commitment No.: C-s-09-17632

EXHIBIT A

Commence at a found 1" open pipe marking the Northwest corner of the Southwest ¼ of Section 28, Township 19 South, Range 2 West, Shelby County, Alabama and run in a Southerly direction along the West line of said Section 28 a distance of 214.32 feet to a found 1-1/4" crimped pipe, thence deflect 47 degrees 02 minutes 07 seconds and run to the left and in a Southeasterly direction 1041.73 feet to a found 3/8" rebar, said point lying on the Southeasterly right-of-way of Alabama Highway 119 (Cahaba Valley Road), said point also being the POINT OF BEGINNING of the herein described parcel; thence deflect 74 degrees 51 minutes 50 seconds and run to the left and in a Northeasterly direction and along said Southeasterly right-of-way 27.58 feet to a set HMM ½" rebar and cap and the point of curvature of a curve to the right having a radius of 50,000.00 feet and a central angle of 0 degrees 18 minutes 57 seconds; thence run in a Northeasterly direction along the arc of said curve and along said Southeasterly right-of-way 275.62 feet to a set HMM ½" rebar and cap; thence continue tangent to last described curve and along said Southeasterly right-of-way run in a Northeasterly direction 75.07 feet to a set HMM ½" rebar and cap; thence turn an interior angle of 92 degrees 12 minutes 45 seconds and run to the right and in a Southeasterly direction along said Southeasterly right-of-way 70.26 feet to a set HMM ½" rebar and cap; thence turn an interior angle of 234 degrees 48 minutes 32 seconds and run to the left and in an Easterly direction along said Southeasterly right-of-way 42.56 feet to a set HMM ½" rebar and cap; thence turn an interior angle of 275 degrees 28 minutes 36 seconds and run to the left in a Northerly direction along said Southeasterly right-of-way 105.27 feet to a set HMM ½" rebar and cap; thence turn an interior angle of 117 degrees 30 minutes 07 seconds and run to the right and in a Northeasterly direction along said Southeasterly right-of-way 34.05 feet to a found Conn & Allen rebar and cap; thence turn an interior angle of 90 degrees 07 minutes 21 seconds and leaving said right-of-way run to the right and in a Southeasterly direction 209.98 feet to a set HMM ½" rebar and cap; thence turn an interior angle of 180 degrees 30 minutes 19 seconds and run to the left and in a Southeasterly direction 176.41 feet (deed), 176.43 (meas.) to a set HMM ½" rebar and cap; thence turn a interior angle of 182 degrees 17 minutes 30 seconds and run to the left and in a Southeasterly direction 99.76 feet to a found Conn & Allen rebar & cap; thence turn an interior angle of 88 degrees 07 minutes 32 seconds and run to the right and in a Southwesterly direction 284.57 feet to a point in a lake; thence turn an interior angle of 270 degrees 00 minutes 00 seconds and run to the left and in a Southeasterly direction 353.61 feet to the centerline of Bishop Creek; thence turn an interior angle of 112 degrees 37 minutes 04 seconds and run to the right and in a Southwesterly direction along the meander of said centerline of creek 193.61 feet more or less; thence turn an interior angle of 90 degrees 02 minutes 31 seconds and leaving said centerline, run to the right and in a Northwesterly direction 531.11 feet to a found 3/8" rebar; thence turn an interior of 120 degrees 06 minutes 26 seconds and run to the right in a Northwesterly direction 215.74 feet (deed), 215.74 feet (meas.) to a found 3/8" rebar; thence turn an interior angle of 205 degrees 10 minutes 53 seconds (deed), 205 degrees 12 minutes 15 seconds (meas.) and run to the left and in a Northwesterly direction 266.58 feet (deed), 266.79 feet (meas.) to the POINT OF BEGINNING.

According to the Survey of Hatch Mott Macdonald, dated April 30, 2009



004ALTA Commitment (6/17/06)



20100525000166450 3/3 \$130.50
Shelby Cnty Judge of Probate, AL
05/25/2010 01:35:15 PM FILED/CERT

**STEWART TITLE
GUARANTY COMPANY**