


Requested By:
And Return To:
Delta Steel, L.P.-DFW
9217 South Freeway
Fort Worth, TX 76140


20090723000283760 1/40 \$128.00
Shelby Cnty Judge of Probate, AL
07/23/2009 12:33:45 PM FILED/CERT

STATEMENT OF LIEN

STATE OF ALABAMA)
)
SHELBY COUNTY)

Delta Steel, L.P.-DFW, 9217 South Freeway, Fort Worth, TX 76140, files this statement in writing, verified by the oath of Paula Strihmutter, its Division Credit Manager, who has personal knowledge of the facts herein set forth;

That said Delta Steel, L.P.-DFW claims a lien upon the following property, situated in Shelby County, Alabama, to wit:

Wash Out Building, 599 Highway 31 South, Saginaw, AL,

See Exhibit A for Legal Description, if Attached.

The lien is claimed, separately and severally, as to both the buildings and improvements thereon, and the said land.

That said lien is claimed to secure and indebtedness of \$13,331.42 with interest, from to with 25th day of March, 2009, for steel and steel products.

The name of the owner or proprietor of the said property is Dravo Lime Company, Inc., 11 Stanwix Street, 11th Floor, Pittsburgh, PA 15222---Carmeuse Lime & Stone, Inc., 11 Stanwix Street, 11th Floor, Pittsburgh, PA 15222---Carmeuse N. America Group, which recently acquired the Dravo Corporation of which the Dravo Lime Company is a part, 390 East Joe Orr Road/PO Box 488, Chicago, Heights, IL 60411-0488---Dravo Lime Company, Inc. c/o The Corporation Company, 2000 Interstate Park Drive, Suite 204, Montgomery, AL 36109

20090723000283760 2/40 \$128.00
Shelby Cnty Judge of Probate, AL
07/23/2009 12:33:45 PM FILED/CERT

DELTA STEEL, L.P.-DFW, Lien Claimant

9217 South Freeway
Fort Worth, TX 76140

By: Paula Strittmatter

Print Signer Name: PAULA STRITTMATTER

Its: DIVISION CREDIT MANAGER (Print Title)

STATE OF TEXAS)
TARRANT COUNTY)

Before me, Shannon Martin, a notary public in and for the county of
TARRANT, State of TEXAS, personally appeared
Paula Strittmatter, who, being duly sworn, doth depose and say: That he has
personal knowledge of the facts set forth in the foregoing statement of lien, and that the
same are true and correct to the best of his/her knowledge and belief.

Paula Strittmatter
Affiant


Subscribed and sworn to before me on this the 15th day of July,
2009, by said affiant.

Shannon Martin
Notary Public

[NOTARY SEAL]



Exhibit A-Property Description


20090723000283760 3/40 \$128.00
Shelby Cnty Judge of Probate, AL
07/23/2009 12:33:45 PM FILED/CERT

Property: Wash Out Building

The following is a complete legal description to the best of our knowledge of the property to be liened.
Information for this exhibit was obtained through the Recorder's Office where the property is located, or
from other sources.

Parcel ID: 22 3 07 0 000 003.000

Parcel ID: 22 3 08 0 000 016.000

Parcel ID: 22 3 07 0 000 004.000

Parcel ID: 22 3 07 0 000 010.000

Shelby County, Alabama

Parcel ID: 223070000003000



20090723000283760 4/40 \$128.00
Shelby Cnty Judge of Probate, AL
07/23/2009 12:33:45 PM FILED/CERT

Description

BEG SE COR SW1/4 SE1/4 W ALG SEC LN 930(S)
N295.94 W310 S67.5 W153.62 TO NE R
OW HWY 31 NWLY ALG ROW 630(S) E TO N
ROW CO RD 340 E345(S) N1350(S) W1345(S)
S660(S) W TO NE ROW HWY 31 NW ALG ROW
855(S) TO W LN SEC 7 N ALG SEC LN 75(SD
) NW251.72 N404.69 W TO W LN SEC 7 N ALG SEC
LN 1430(S) E4520(S) NE TO E LN S
EC 7 S ALG SEC LN 1765(S) W1355(S) S TO POB
LESS RD ROWS

Parcel ID: 2230800000016000

Description

SW1/4 NW1/4 LESS RD ROW & LESS E300 W800
N460 THE RE NW1/4 SW1/4 LESS RD ROW
& LESS BEG SW COR SD1/41/4 N618 E280 N300
ELY150 SLY ALG E ROW CR 339 S360 W
TO POB

Parcel ID: 223070000004000

Description

DB 315 PG 43 9/15/78 PER MERGER 6/4/85

Parcel ID: 223070000001000

Description

BEG NE COR S 960' SWLY 930' W 1180' N 1340' E
TO POB

EXHIBIT A

LEGAL DESCRIPTION

20090723000283760 5/40 \$128.00
Shelby Cnty Judge of Probate, AL
07/23/2009 12:33:45 PM FILED/CERT

PARCEL IV

~~From the~~ Northwest corner of the Southwest Quarter of the Southwest Quarter of said Section 7, Township 21 South, Range 2 West, looking South along the West line of said Quarter-Quarter Section, turn an angle to the left of 80 degrees 41 minutes and run Southeasterly for a distance of 1877.08 feet to the point of beginning of the property herein described; thence turn an angle to the left of 28 degrees 33 minutes and run Northeasterly for a distance of 406.32 feet; thence turn an angle to the right of 90 degrees and run Southeasterly for a distance of 70 feet; thence turn an angle to the right of 90 degrees and run Southwesterly for a distance of 435.3 feet; thence turn an angle to the right of 90 degrees and run Northwesterly for a distance of 70 feet to a point which is 28.98 feet from the point of beginning; thence go in a Northeasterly direction in a straight line 28.98 feet to the point of beginning.

PARCEL V

Tract A

The West 1/2 of Southeast 1/4 of Southwest 1/4 and the West 1/2 of the South ten acres of the Northeast 1/4 of the Southwest 1/4 of Section 8, Township 21 South, Range 2 West, Shelby County, Alabama.

Tract B

Ten acres of land of equal width across the North side of the Northwest 1/4 of Southeast 1/4 of Section 8, and all of the Northeast 1/4 of the Southwest 1/4, except 10 acres of equal width off the South side of said Northeast 1/4 of the Southwest 1/4 of Section 8, and all that part of the Southeast 1/4 of the Northwest 1/4 of Section 8, described as follows: Begin at the Southwest corner of the said Southeast 1/4 of the Northwest 1/4 and run thence North along the West line of said forty acres a distance of 350 feet, more or less, to the Right-of-Way of the Saginaw Lumber Co.'s old R.R. bed; run thence in Northeasterly direction along said old R.R. right of way bed to its intersection with the East line of the said Southeast 1/4 of the Northwest 1/4, which point of intersection is 788 feet, more or less, South of the Northeast corner of said 1/4-1/4 section; run thence South along the East line of said last named 40 acres a distance of 532 feet, more or less, to the Southeast corner of the said Southeast 1/4 of the Northwest 1/4; run West along the South line of said last described 40 acres a distance of 1320 feet, more or less, to the Southwest corner of said last described 40 acres, and being the point of beginning, all of said tract being in Section 8, Township 21 South, Range 2 West.



20090723000283760 6/40 \$128.00
Shelby Cnty Judge of Probate, AL
07/23/2009 12:33:45 PM FILED/CERT

PARCEL VI

PARCEL "A"


The South 1/2 of the North 1/2; the West 1/2 of the Southeast 1/4; the North 1/2 of the Northeast 1/4 of the Southwest 1/4; the South 1/2 of the Southeast 1/4 of Southwest 1/4; the Northwest 1/4 of the Southwest 1/4, and that part of the Northeast 1/4 of the Northeast 1/4 lying South and East of the old right of way of Saginaw Lime & Stone Co. Narrow Gauge Railroad, all lying and being in Section 7, Township 21 South, Range 2 West, Shelby County, Alabama. LESS AND EXCEPT three parcels which are part of the Southwest 1/4 of Southeast 1/4 and part of the Southeast 1/4 of the Southwest 1/4.

Exception 1:

A tract of land in the Southwest 1/4 of Southeast 1/4 and Southeast 1/4 of Southwest 1/4 of Section 7, Township 21 South, Range 2 West, in Shelby County, Alabama, and more particularly described as follows: Start at the Southeast corner of the Southwest 1/4 of Southeast 1/4 of said Section 7; thence run in a Westerly direction along the South line of the Southwest 1/4 of Southeast 1/4 for a distance of 1046.50 feet to a point; thence turn an angle of 90 degrees to the right and run for a distance of 59.87 feet to the point of beginning of the boundary of the tract of land hereby conveyed; from said point of beginning turn an angle of 90 degrees to the left and run a distance of 210.0 feet to a point; thence turn an angle of 90 degrees to the right and run 67.50 feet; thence turn an angle of 90 degrees to the left and run a distance of 85.0 feet; thence at an angle of 47 degrees and 31 minutes to the right run a distance of 101.61 feet; thence turn an angle of 132 degrees and 29 minutes to the right and run 153.62 feet; thence turn an angle of 90 degrees to the left and run 67.50 feet; thence at an angle of 90 degrees to the right run 210.0 feet; thence at an angle of 90 degrees to the right run 210.0 feet to the point of beginning, as shown on the map attached hereto and made a part hereof, minerals and mining rights excepted. This parcel was conveyed to Trustees for Community Church of Saginaw by deed recorded in Deed book 220, page 762.

Continued . . .

LEGAL DESCRIPTION - CONTINUED


20090723000283760 7/40 \$128.00
Shelby Cnty Judge of Probate, AL
07/23/2009 12:33:45 PM FILED/CERT

Exception 2:

Begin at the Southeast corner of the Southwest Quarter of the Southeast Quarter of Section 7, Township 21 South, Range 2 West, and run West along the South line of said 1/4-1/4 section a distance of 946.50 feet to the point of beginning of the property hereby conveyed; thence turn an angle of 90 degrees 00 minutes to the left and run for 26.07 feet to a point; thence turn an angle of 87 degrees 26 minutes to the right and run for 100.40 feet to a point; thence turn an angle of 5 degrees 14 minutes to the right and run for 156.61 feet to a point; thence turn an angle of 44 degrees 51 minutes to the right and run for 204.600 feet to a point; thence turn an angle of 132 degrees 29 minutes to the right and run for 85.0 feet to a point; thence turn an angle of 90 degrees 00 minutes to the right and run for 67.50 feet to a point; thence turn an angle of 90 degrees 00 minutes to the left and run for 210 feet to a point; thence turn an angle of 90 degrees 00 minutes to the left and run for 210 feet to a point; thence turn an angle of 90 degrees 00 minutes right and run for 100 feet to a point; thence turn an angle of 90 degrees 00 minutes to the right and run for 269.87 feet to the point of beginning. Situated in Shelby County, Alabama. This parcel was conveyed to Trustees of Galilee Baptist and Mt. Pleasant A.M.E. Union Church by deed recorded in Deed Book 231, page 129.

Exception 3:

All that part of the Southwest 1/4 of the Southeast 1/4 of the Southwest 1/4 lying West of the Columbiana Road. This parcel was conveyed to J. S. Patton by deed recorded in Deed Book 57, page 525.

Continued . . .

LEGAL DESCRIPTION - CONTINUED

20090723000283760 8/40 \$128.00
Shelby Cnty Judge of Probate, AL
07/23/2009 12:33:45 PM FILED/CERT

PARCEL "B"

The East 1/2 of the Southeast 1/4; the Northwest 1/4 of the Southeast 1/4, EXCEPT 10 acres of even width across the North end thereof; the West 1/2 of the Southwest 1/4 of the Southeast 1/4; the East 1/2 of the Southeast 1/4 of the Southwest 1/4; the East 1/2 of the South 10 acres of the Northeast 1/4 of the Southwest 1/4; West 1/2 of the Southeast 1/4 of the Northeast 1/4; Southwest 1/4 of the Northeast 1/4; Northwest 1/4 of the Northwest 1/4; all in Section 8, Township 21 South, Range 2 West, Shelby County, Alabama.

ALSO, begin at the Northeast corner of the Southwest 1/4 of the Northwest 1/4 of Section 8, Township 21 South, Range 2 West and run thence West along the North line of said 1/4-1/4 section a distance of 525 feet to the point of beginning of the tract herein described; thence run South 450 feet; thence run West 300 feet; thence run North 450 feet to the North line of said 1/4-1/4 section; thence run East along said North line to the point of beginning.

ALSO, that part of the Northeast 1/4 of the Northwest 1/4 of Section 8, Township 21 South, Range 2 West, lying North and West of an old railroad bed.

ALSO, that part of the Southeast 1/4 of the Northwest 1/4 of Section 8, Township 21 South, Range 2 West, particularly described as follows: Begin at the Northwest corner of said Southeast 1/4 of Northwest 1/4 and run thence South along the West line of said 1/4-1/4 Section 1,005 feet, more or less, to the South line of the Old Saginaw Logging Railroad Bed; thence run Eastwardly along the South line of said railroad bed to a point on the East line of said 1/4-1/4 section, which point is 853 feet South of the Northeast corner of said 1/4-1/4 section; thence run North along said East line 853 feet to said Northeast corner; thence run West along the North line of said 1/4-1/4 section 1,320 feet, more or less, to the point of beginning.

Continued...



20090723000283760 9/40 \$128.00
Shelby Cnty Judge of Probate, AL
07/23/2009 12:33:45 PM FILED/CERT

PARCEL "C"


The West 1/2 of the Southeast 1/4 of Section 17, Township 21 South, Range 2 West, Shelby County, Alabama, EXCEPT four acres in a square out of the Northwest corner of the Northwest 1/4 of the Southeast 1/4.

ALSO, that part of the North 1/2 of the Southwest 1/4 of Section 17, Township 21 South, Range 2 West, Shelby County, Alabama, more particularly described as follows: Begin at the Northwest corner of said Southwest 1/4 and run thence South 43 degrees 45 minutes East for a distance of 29 feet; thence run South 88 degrees 10 minutes East 2,616 feet to a point on the East line of said Southwest 1/4; thence run North along said East line to the Northeast corner of said Southwest 1/4; thence run West along the North line of said Southwest 1/4 to the point of beginning.

ALSO, that part of the East 1/2 of the Southwest 1/4 of Section 17, Township 21 South, Range 2 West, Shelby County, Alabama, more particularly described as follows: Begin at the Northwest corner of the Southwest 1/4 of said Section 17; run thence South 43 degrees 45 minutes East, 29 feet; thence South 88 degrees 10 minutes East 2,616 feet to the East line of the Southwest 1/4 of Section 17; thence South 2 degrees 15 minutes East along said East line 1,061 feet to the North boundary of the Old Tram line; said point being the point of beginning of the tract herein described; thence run South 49 degrees 45 minutes West along the North boundary of the Old Tram line 400 feet; thence run South 61 degrees 45 minutes West along said North boundary 214.4 feet; thence run South 70 degrees 45 minutes West along said North boundary for a distance of 746.3 feet, more or less, to a point 500 feet Northeast of the East line of U. S. Highway #31, said 500 feet being measured along the North line of said Old Tram line; thence turn an angle to the left of 110 degrees 16 minutes and run Southeastwardly and along the Northeasterly line of parcels conveyed to Alton Eugene Carden by deed recorded in Deed Book 228, page 32, to James E. Carden by deed recorded in Deed Book 228, page 163 and to Lula B. Massey by deed recorded in Deed Book 228, page 30, for a distance of 616.58 feet, more or less, to the most Northerly corner of tract described in deed to Lucille S. Farris, by deed recorded in Deed Book 264, page 226; thence run Southeastwardly along the Northeasterly line of said Farris tract for a distance of 229.31 feet to a point which is 630 feet East of and 210 feet North of the Southwest corner of Southeast 1/4 of Southwest 1/4 of Section 7; thence run South 210 feet to the South line of said Southeast 1/4 of Southwest 1/4; thence run East 675.71 feet to the Southeast corner of said Southwest 1/4; thence run North along said East line to the point of beginning.

Continued...

LEGAL DESCRIPTION - CONTINUED


20090723000283760 10/40 \$128.00
Shelby Cnty Judge of Probate, AL
07/23/2009 12:33:45 PM FILED/CERT

ALSO, a part of the Southeast 1/4 of Northwest 1/4 of Section 17, Township 21 South, Range 2 West, Shelby County, Alabama, particularly described as follows: Begin at the Southeast corner of said forty and run in a Westerly direction along the South line of said forty a distance of 1002.28 feet to center line of a ditch; thence turn an angle of 86 degrees 06 minutes to the right and run along center line of ditch for a distance of 322.63 feet; thence turn an angle of 0 degrees 23 minutes left and run along center line of ditch a distance of 466.32 feet; thence turn an angle of 8 degrees 23 minutes to the right and run along centerline of ditch a distance of 114.01 feet; thence turn an angle of 0 degrees 09 minutes to the left and run along center line of ditch a distance of 247.80 feet; thence turn an angle of 0 degrees 05 minutes to the left and run along center line of ditch to intersection with South line of the present paved Columbiana Road; thence in an Easterly and Southeasterly direction along the South line of said road to intersection with East line of said forty; thence South along East line of said forty to the southeast corner, the point of beginning.

PARCEL "D"

The South 1/2 of Southeast 1/4; Northwest 1/4 of Southeast 1/4; Southwest 1/4 of Northeast 1/4; and the East 210 feet of the South 630 feet of the Southeast 1/4 of the Northwest 1/4 all in Section 21, Township 21 South, Range 2 West, situated in Shelby County, Alabama.

PARCEL VII

The Northeast 1/4 of Southeast 1/4 of Section 7, Township 21 South, Range 2 West, Shelby County, Alabama.

Continued...

Ale


PARCEL VIII

20090723000283760 11/40 \$128.00
Shelby Cnty Judge of Probate, AL
07/23/2009 12:33:45 PM FILED/CERT

As a point of beginning, commence at the Northwest corner of the Northwest 1/4 of the Southwest 1/4 of Section 8, Township 21 South, Range 2 West, Shelby County, Alabama; thence South and on the West boundary of Section 8, Township 21 South, Range 2 West, Shelby County, Alabama, a distance of 100 feet to a point; thence South 88 degrees 21 minutes East a distance of 443.44 feet to a point on the South right-of-way of a public road; thence in a Westerly direction and on the South right-of-way of a public road a chord distance of 90.63 feet to a point, said chord bearing North 75 degrees 00 minutes West; thence North 85 degrees 25 minutes West and on the South right-of-way of said public road a distance of 144.86 feet to a point; thence in a Northwesternly direction and on the South margin of said public road a chord distance of 235.52 feet to a point, said chord bearing North 63 degrees 47 minutes West, said point being the point of intersection of the South right-of-way of said public road and the West boundary of Section 8, Township 21 South, Range 2 West, Shelby County, Alabama; thence South and on the East boundary of said Section 8 a distance of 26.28 feet to the point of beginning.

All lying and being in the Southwest 1/4 of the Northwest 1/4 and in the Northwest 1/4 of the Southwest 1/4 of Section 8, Township 21 South, Range 2 West, Shelby County, Alabama.


LEGAL DESCRIPTION-CONTINUED


20090723000283760 12/40 \$128.00
Shelby Cnty Judge of Probate, AL
07/23/2009 12:33:45 PM FILED/CERT

Parcel IX

Together with the easement rights for ingress and egress in favor of Dravo Basic Materials Company, Inc., as set forth in Paragraph B, Section 4, of that certain instrument by and between Ralph b. Pfeiffer and wife, Arlene Pfeiffer, and Longview Lime Corporation, dated February 1, 1965, as recorded in Deed Book 234 Page 115, as amended by instrument dated June 27, 1966, recorded in Deed Book 243 Page 336, as assigned to Woodward Corporation, by instrument dated July 30, 1968, recorded in Deed Book 254 Page 298 as further assigned to Southern Stone Company, Inc. by assignment of lease dated July 14, 1977, recorded in Misc. Book 25 Page 805, in Probate Office of Shelby County, Alabama.

EXHIBIT A


20090723000283760 13/40 \$128.00
Shelby Cnty Judge of Probate, AL
07/23/2009 12:33:45 PM FILED/CERT

[Legal Description]

The Northeast $\frac{1}{4}$ of the Northeast $\frac{1}{4}$ of Section 7, Township 21 South, Range 2 West; being situated in Shelby County, Alabama.

The South $\frac{1}{2}$ of the Southeast $\frac{1}{4}$ of the Southeast $\frac{1}{4}$ of Section 6, Township 21 South, Range 2 West; the East $\frac{1}{2}$ of the Northwest $\frac{1}{4}$ of the Northeast $\frac{1}{4}$ of Section 7, Township 21 South, Range 2 West; all situated in Shelby County, Alabama.

Less and Except that portion of the Northeast $\frac{1}{4}$ of the Northeast $\frac{1}{4}$ of Section 7, Township 21 South, Range 2 West, Shelby County, Alabama, described in that certain deed to Southern Stone Company, Inc., recorded in Volume 313, Page 103, in the Probate Office of Shelby County, Alabama.



20090723000283760 14/40 \$128.00
Shelby Cnty Judge of Probate, AL
07/23/2009 12:33:45 PM FILED/CERT

EXHIBIT "A"


That portion of the NE 1/4 of the SW 1/4, and of the N 1/2 of the SE 1/4 of the SW 1/4 ,
and of the N 1/2 of the SW 1/4 of the SW 1/4, all lying in Section 7, Township 21 South, Range 2
West, Northeasterly of the intersection of Highway 31 and County Road 340, less beginning
1850 feet (scale), East 1050 feet (scale), North of the Southwest Corner of Section 7,
Northwesterly 135.3 feet, Southeasterly 70 feet, Southwesterly 435.3 feet to Point of Origin, all
located in Shelby County, Alabama.

Exhibit C-Complete Description of Materials or Labor Supplied

Property: Wash Out Building

The following is a complete list, to the best of our knowledge of all Materials or Labor, which by agreement, were supplied or will be supplied by: **Delta Steel, L.P.-DFW**

Steel and Steel Products


20090723000283760 15/40 \$128.00
Shelby Cnty Judge of Probate, AL
07/23/2009 12:33:45 PM FILED/CERT

ACKNOWLEDGEMENT BY NOTARY PUBLIC

STATE OF TEXAS |ss.
County of TARRANT |ss.

On 15 July 2009 (Date) before me, the undersigned, a Notary Public in and for said state, personally appeared Paula Strickmatter [X] Personally known to me

Proved to me on the basis of satisfactory evidence to be the person(s) whose name(s) is/are subscribed to the attached instrument and acknowledge to me that he/she/they executed the same in his/her/their authorized capacity(ies), and that by his/her their signature(s) on the instrument the person(s), or their entity upon behalf for which the person(s) acted, executed the instrument.

Signature Shannon Lee Martin

Shannon Martin
(Notary Name Printed)



CAPACITY CLAIMED BY SIGNER

Individual
Subscribing Witness
Corporate Officer(s)
Partner(s)

Guardian
Attorney-In-Fact
Trustee(s)

Other _____

Titles _____

Attention Notary: Although the information required below is OPTIONAL, it could prevent fraudulent attachment of this certificate to unauthorized documents.


Title of Type of Document: _____

Date of Document: _____ (Date)

Number of Pages: _____

Signer(s) Other Than Named Above: _____

Requested By:
And Return To:
Delta Steel, L.P.-DFW
9217 South Freeway
Fort Worth, TX 76140


20090723000283760 17/40 \$128.00
Shelby Cnty Judge of Probate, AL
07/23/2009 12:33:45 PM FILED/CERT

NOTICE TO OWNER (UNPAID BALANCE) LIEN

**(NOTICE TO OWNER, WITH COPIES TO CONTRACTOR AND, IF APPLICABLE,
SUBCONTRACTOR)**

TO: Dravo Lime Company, Inc.	Carmeuse Lime & Stone, Inc.
11 Stanwix Street, 11th Floor	11 Stanwix Street, 11th Floor
Pittsburgh, PA 15222	Pittsburgh, PA 15222

Carmeuse N. America Group, which recently acquired the Dravo Corporation of which the Dravo Lime Company is a part.
390 East Joe Orr Road/PO Box 488
Chicago Heights, IL 60411-0488

Dravo Lime Company, Inc.
c/o The Corporation Company
2000 Interstate Park Drive, Suite 204
Montgomery, AL 36109
(Owner or Proprietor of the Property; Construction Lender)


Re: Materialman's Lien (Identify the construction project, the contractor and, if applicable, the subcontractor)

Dear Dravo Lime Company, Inc.; Carmeuse Lime & Stone, Inc.; Carmeuse N. America Group, which recently acquired the Dravo Corporation of which the Dravo Lime Company is a part; Dravo Lime Company, Inc. c/o The Corporation Company:

This is to notify you, as owner(s) of the construction lenders for the improvements and property known as Wash Out Building, 599 Highway 31 South, Saginaw, AL, said property being the site of construction and improvements by the general contractor, Carmeuse Lime and Stone, Inc., 11 Stanwix Street, 11th Floor, Pittsburgh, PA 15222, subcontractor: Crist Steel, PO Box 79320, Fort Worth, TX 76179-0320, that Delta Steel, L.P.-DFW, 9217 South Freeway, Fort Worth, TX 76140 claims a lien on such buildings, improvements and lands, and on an amount after all just credits, of \$13,331.42, with interest thereon from March 25, 2009. This amount is owing from Crist Steel, PO Box 79320, Fort Worth, TX 76179-0320 for steel and steel products in connection with the construction and improvements.


We requests your immediate attention to full satisfaction of the amount
due and payable to us as stated above.

Sincerely,



Print Signer Name: PAULA Stettinmatt
Print Signer Title: DIVISION CREDIT MANAGER
Delta Steel, L.P.-DFW
9217 South Freeway
Fort Worth, TX 76140

Exhibit A-Property Description


20090723000283760 19/40 \$128.00
Shelby Cnty Judge of Probate, AL
07/23/2009 12:33:45 PM FILED/CERT

Property: Wash Out Building

The following is a complete legal description to the best of our knowledge of the property to be liened.
Information for this exhibit was obtained through the Recorder's Office where the property is located, or
from other sources.


Parcel ID: 22 3 07 0 000 003.000

Parcel ID: 22 3 08 0 000 016.000

Parcel ID: 22 3 07 0 000 004.000

Parcel ID: 22 3 07 0 000 010.000

Shelby County, Alabama


20090723000283760 20/40 \$128.00
Shelby Cnty Judge of Probate, AL
07/23/2009 12:33:45 PM FILED/CERT

Parcel ID: 223070000003000

<i>Description</i>
BEG SE COR SW1/4 SE1/4 W ALG SEC LN 930(S) N295.94 W310 S67.5 W153.62 TO NE R
OW HWY 31 NWLY ALG ROW 630(S) E TO N ROW CO RD 340 E345(S) N1350(S) W1345(S)
S660(S) W TO NE ROW HWY 31 NW ALG ROW 855(S) TO W LN SEC 7 N ALG SEC LN 75(SD
) NW251.72 N404.69 W TO W LN SEC 7 N ALG SEC LN 1430(S) E4520(S) NE TO E LN S
EC 7 S ALG SEC LN 1765(S) W1355(S) S TO POB LESS RD ROWS

Parcel ID: 223080000016000

<i>Description</i>
SW1/4 NW1/4 LESS RD ROW & LESS E300 W800 N460 THE RE NW1/4 SW1/4 LESS RD ROW & LESS BEG SW COR SD1/41/4 N618 E280 N300 ELY150 SLY ALG E ROW CR 339 S360 W TO POB

Parcel ID: 223070000004000

<i>Description</i>
DB 315 PG 43 9/15/78 PER MERGER 6/4/85

Parcel ID: 223070000001000

<i>Description</i>
BEG NE COR S 960' SWLY 930' W 1180' N 1340' E TO POB

EXHIBIT A



20090723000283760 21/40 \$128.00
Shelby Cnty Judge of Probate, AL
07/23/2009 12:33:45 PM FILED/CERT

LEGAL DESCRIPTION

PARCEL IV

~~From the~~ Northwest corner of the Southwest Quarter of the Southwest Quarter of said Section 7, Township 21 South, Range 2 West, looking South along the West line of said Quarter-Quarter Section, turn an angle to the left of 80 degrees 41 minutes and run Southeasterly for a distance of 1877.08 feet to the point of beginning of the property herein described; thence turn an angle to the left of 28 degrees 33 minutes and run Northeasterly for a distance of 406.32 feet; thence turn an angle to the right of 90 degrees and run Southeasterly for a distance of 70 feet; thence turn an angle to the right of 90 degrees and run Southwesterly for a distance of 435.3 feet; thence turn an angle to the right of 90 degrees and run Northwesterly for a distance of 70 feet to a point which is 28.98 feet from the point of beginning; thence go in a Northeasterly direction in a straight line 28.98 feet to the point of beginning.

PARCEL V

Tract A

The West 1/2 of Southeast 1/4 of Southwest 1/4 and the West 1/2 of the South ten acres of the Northeast 1/4 of the Southwest 1/4 of Section 8, Township 21 South, Range 2 West, Shelby County, Alabama.

Tract B

Ten acres of land of equal width across the North side of the Northwest 1/4 of Southeast 1/4 of Section 8, and all of the Northeast 1/4 of the Southwest 1/4, except 10 acres of equal width off the South side of said Northeast 1/4 of the Southwest 1/4 of Section 8, and all that part of the Southeast 1/4 of the Northwest 1/4 of Section 8, described as follows: Begin at the Southwest corner of the said Southeast 1/4 of the Northwest 1/4 and run thence North along the West line of said forty acres a distance of 350 feet, more or less, to the Right-of-Way of the Saginaw Lumber Co.'s old R.R. bed; run thence in Northeasterly direction along said old R.R. right of way bed to its intersection with the East line of the said Southeast 1/4 of the Northwest 1/4, which point of intersection is 788 feet, more or less, South of the Northeast corner of said 1/4-1/4 section; run thence South along the East line of said last named 40 acres a distance of 532 feet, more or less, to the Southeast corner of the said Southeast 1/4 of the Northwest 1/4; run West along the South line of said last described 40 acres a distance of 1320 feet, more or less, to the Southwest corner of said last described 40 acres, and being the point of beginning, all of said tract being in Section 8, Township 21 South, Range 2 West.

20090723000283760 22/40 \$128.00
Shelby Cnty Judge of Probate, AL
07/23/2009 12:33:45 PM FILED/CERT

PARCEL VI

PARCEL "A"

The South 1/2 of the North 1/2; the West 1/2 of the Southeast 1/4; the North 1/2 of the Northeast 1/4 of the Southwest 1/4; the South 1/2 of the Southeast 1/4 of Southwest 1/4; the Northwest 1/4 of the Southwest 1/4, and that part of the Northeast 1/4 of the Northeast 1/4 lying South and East of the old right of way of Saginaw Lime & Stone Co. Narrow Gauge Railroad, all lying and being in Section 7, Township 21 South, Range 2 West, Shelby County, Alabama. LESS AND EXCEPT three parcels which are part of the Southwest 1/4 of Southeast 1/4 and part of the Southeast 1/4 of the Southwest 1/4.

Exception 1:

A tract of land in the Southwest 1/4 of Southeast 1/4 and Southeast 1/4 of Southwest 1/4 of Section 7, Township 21 South, Range 2 West, in Shelby County, Alabama, and more particularly described as follows: Start at the Southeast corner of the Southwest 1/4 of Southeast 1/4 of said Section 7; thence run in a Westerly direction along the South line of the Southwest 1/4 of Southeast 1/4 for a distance of 1046.50 feet to a point; thence turn an angle of 90 degrees to the right and run for a distance of 59.87 feet to the point of beginning of the boundary of the tract of land hereby conveyed; from said point of beginning turn an angle of 90 degrees to the left and run a distance of 210.0 feet to a point; thence turn an angle of 90 degrees to the right and run 67.50 feet; thence turn an angle of 90 degrees to the left and run a distance of 85.0 feet; thence at an angle of 47 degrees and 31 minutes to the right run a distance of 101.61 feet; thence turn an angle of 132 degrees and 29 minutes to the right and run 153.62 feet; thence turn an angle of 90 degrees to the left and run 67.50 feet; thence at an angle of 90 degrees to the right run 210.0 feet; thence at an angle of 90 degrees to the right run 210.0 feet to the point of beginning, as shown on the map attached hereto and made a part hereof, minerals and mining rights excepted. This parcel was conveyed to Trustees for Community Church of Saginaw by deed recorded in Deed book 220, page 762.

Continued . . .



20090723000283760 23/40 \$128.00
Shelby Cnty Judge of Probate, AL
07/23/2009 12:33:45 PM FILED/CERT

LEGAL DESCRIPTION - CONTINUED

Exception 2:

Begin at the Southeast corner of the Southwest Quarter of the Southeast Quarter of Section 7, Township 21 South, Range 2 West, and run West along the South line of said 1/4-1/4 section a distance of 946.50 feet to the point of beginning of the property hereby conveyed; thence turn an angle of 90 degrees 00 minutes to the left and run for 26.07 feet to a point; thence turn an angle of 87 degrees 26 minutes to the right and run for 100.40 feet to a point; thence turn an angle of 5 degrees 14 minutes to the right and run for 156.61 feet to a point; thence turn an angle of 44 degrees 51 minutes to the right and run for 204.600 feet to a point; thence turn an angle of 132 degrees 29 minutes to the right and run for 85.0 feet to a point; thence turn an angle of 90 degrees 00 minutes to the right and run for 67.50 feet to a point; thence turn an angle of 90 degrees 00 minutes to the left and run for 210 feet to a point; thence turn an angle of 90 degrees 00 minutes to the left and run for 210 feet to a point; thence turn an angle of 90 degrees 00 minutes right and run for 100 feet to a point; thence turn an angle of 90 degrees 00 minutes to the right and run for 269.87 feet to the point of beginning. Situated in Shelby County, Alabama. This parcel was conveyed to Trustees of Galilee Baptist and Mt. Pleasant A.M.E. Union Church by deed recorded in Deed Book 231, page 129.

Exception 3:

All that part of the Southwest 1/4 of the Southeast 1/4 of the Southwest 1/4 lying West of the Columbiana Road. This parcel was conveyed to J. S. Patton by deed recorded in Deed Book 57, page 525.

Continued . . .

LEGAL DESCRIPTION - CONTINUED

20090723000283760 24/40 \$128.00
Shelby Cnty Judge of Probate, AL
07/23/2009 12:33:45 PM FILED/CERT

PARCEL "B"

The East 1/2 of the Southeast 1/4; the Northwest 1/4 of the Southeast 1/4, EXCEPT 10 acres of even width across the North end thereof; the West 1/2 of the Southwest 1/4 of the Southeast 1/4; the East 1/2 of the Southeast 1/4 of the Southwest 1/4; the East 1/2 of the South 10 acres of the Northeast 1/4 of the Southwest 1/4; West 1/2 of the Southeast 1/4 of the Northeast 1/4; Southwest 1/4 of the Northeast 1/4; Northwest 1/4 of the Northwest 1/4; all in Section 8, Township 21 South, Range 2 West, Shelby County, Alabama.

ALSO, begin at the Northeast corner of the Southwest 1/4 of the Northwest 1/4 of Section 8, Township 21 South, Range 2 West and run thence West along the North line of said 1/4-1/4 section a distance of 525 feet to the point of beginning of the tract herein described; thence run South 450 feet; thence run West 300 feet; thence run North 450 feet to the North line of said 1/4-1/4 section; thence run East along said North line to the point of beginning.

ALSO, that part of the Northeast 1/4 of the Northwest 1/4 of Section 8, Township 21 South, Range 2 West, lying North and West of an old railroad bed.

ALSO, that part of the Southeast 1/4 of the Northwest 1/4 of Section 8, Township 21 South, Range 2 West, particularly described as follows: Begin at the Northwest corner of said Southeast 1/4 of Northwest 1/4 and run thence South along the West line of said 1/4-1/4 Section 1,005 feet, more or less, to the South line of the Old Saginaw Logging Railroad Bed; thence run Eastwardly along the South line of said railroad bed to a point on the East line of said 1/4-1/4 section, which point is 853 feet South of the Northeast corner of said 1/4-1/4 section; thence run North along said East line 853 feet to said Northeast corner; thence run West along the North line of said 1/4-1/4 section 1,320 feet, more or less, to the point of beginning.

Continued...

20090723000283760 25/40 \$128.00
Shelby Cnty Judge of Probate, AL
07/23/2009 12:33:45 PM FILED/CERT

PARCEL "C"


The West 1/2 of the Southeast 1/4 of Section 17, Township 21 South, Range 2 West, Shelby County, Alabama, EXCEPT four acres in a square out of the Northwest corner of the Northwest 1/4 of the Southeast 1/4.

ALSO, that part of the North 1/2 of the Southwest 1/4 of Section 17, Township 21 South, Range 2 West, Shelby County, Alabama, more particularly described as follows: Begin at the Northwest corner of said Southwest 1/4 and run thence South 43 degrees 45 minutes East for a distance of 29 feet; thence run South 88 degrees 10 minutes East 2,616 feet to a point on the East line of said Southwest 1/4; thence run North along said East line to the Northeast corner of said Southwest 1/4; thence run West along the North line of said Southwest 1/4 to the point of beginning.

ALSO, that part of the East 1/2 of the Southwest 1/4 of Section 17, Township 21 South, Range 2 West, Shelby County, Alabama, more particularly described as follows: Begin at the Northwest corner of the Southwest 1/4 of said Section 17; run thence South 43 degrees 45 minutes East, 29 feet; thence South 88 degrees 10 minutes East 2,616 feet to the East line of the Southwest 1/4 of Section 17; thence South 2 degrees 15 minutes East along said East line 1,061 feet to the North boundary of the Old Tram line; said point being the point of beginning of the tract herein described; thence run South 49 degrees 45 minutes West along the North boundary of the Old Tram line 400 feet; thence run South 61 degrees 45 minutes West along said North boundary 214.4 feet; thence run South 70 degrees 45 minutes West along said North boundary for a distance of 746.3 feet, more or less, to a point 500 feet Northeast of the East line of U. S. Highway #31, said 500 feet being measured along the North line of said Old Tram line; thence turn an angle to the left of 110 degrees 16 minutes and run Southeastwardly and along the Northeasterly line of parcels conveyed to Alton Eugene Carden by deed recorded in Deed Book 228, page 32, to James E. Carden by deed recorded in Deed Book 228, page 163 and to Lula B. Massey by deed recorded in Deed Book 228, page 30, for a distance of 616.58 feet, more or less, to the most Northerly corner of tract described in deed to Lucille S. Farris, by deed recorded in Deed Book 264, page 226; thence run Southeastwardly along the Northeasterly line of said Farris tract for a distance of 229.31 feet to a point which is 630 feet East of and 210 feet North of the Southwest corner of Southeast 1/4 of Southwest 1/4 of Section 7; thence run South 210 feet to the South line of said Southeast 1/4 of Southwest 1/4; thence run East 675.71 feet to the Southeast corner of said Southwest 1/4; thence run North along said East line to the point of beginning.

Continued...

LEGAL DESCRIPTION - CONTINUED


20090723000283760 26/40 \$128.00
Shelby Cnty Judge of Probate, AL
07/23/2009 12:33:45 PM FILED/CERT

ALSO, a part of the Southeast 1/4 of Northwest 1/4 of Section 17, Township 21 South, Range 2 West, Shelby County, Alabama, particularly described as follows: Begin at the Southeast corner of said forty and run in a Westerly direction along the South line of said forty a distance of 1002.28 feet to center line of a ditch; thence turn an angle of 86 degrees 06 minutes to the right and run along center line of ditch for a distance of 322.63 feet; thence turn an angle of 0 degrees 23 minutes left and run along center line of ditch a distance of 466.32 feet; thence turn an angle of 8 degrees 23 minutes to the right and run along centerline of ditch a distance of 114.01 feet; thence turn an angle of 0 degrees 09 minutes to the left and run along center line of ditch a distance of 247.80 feet; thence turn an angle of 0 degrees 05 minutes to the left and run along center line of ditch to intersection with South line of the present paved Columbiana Road; thence in an Easterly and Southeasterly direction along the South line of said road to intersection with East line of said forty; thence South along East line of said forty to the southeast corner, the point of beginning.

PARCEL "D"

The South 1/2 of Southeast 1/4; Northwest 1/4 of Southeast 1/4; Southwest 1/4 of Northeast 1/4; and the East 210 feet of the South 630 feet of the Southeast 1/4 of the Northwest 1/4 all in Section 21, Township 21 South, Range 2 West, situated in Shelby County, Alabama.

PARCEL VII

The Northeast 1/4 of Southeast 1/4 of Section 7, Township 21 South, Range 2 West, Shelby County, Alabama.

Continued...




20090723000283760 27/40 \$128.00
Shelby Cnty Judge of Probate, AL
07/23/2009 12:33:45 PM FILED/CERT

PARCEL VIII

As a point of beginning, commence at the Northwest corner of the Northwest 1/4 of the Southwest 1/4 of Section 8, Township 21 South, Range 2 West, Shelby County, Alabama; thence South and on the West boundary of Section 8, Township 21 South, Range 2 West, Shelby County, Alabama, a distance of 100 feet to a point; thence South 88 degrees 21 minutes East a distance of 443.44 feet to a point on the South right-of-way of a public road; thence in a Westerly direction and on the South right-of-way of a public road a chord distance of 90.63 feet to a point, said chord bearing North 75 degrees 00 minutes West; thence North 85 degrees 25 minutes West and on the South right-of-way of said public road a distance of 144.86 feet to a point; thence in a Northwesterly direction and on the South margin of said public road a chord distance of 235.52 feet to a point, said chord bearing North 63 degrees 47 minutes West, said point being the point of intersection of the South right-of-way of said public road and the West boundary of Section 8, Township 21 South, Range 2 West, Shelby County, Alabama; thence South and on the East boundary of said Section 8 a distance of 26.28 feet to the point of beginning.

All lying and being in the Southwest 1/4 of the Northwest 1/4 and in the Northwest 1/4 of the Southwest 1/4 of Section 8, Township 21 South, Range 2 West, Shelby County, Alabama.

LEGAL DESCRIPTION-CONTINUED


20090723000283760 28/40 \$128.00
Shelby Cnty Judge of Probate, AL
07/23/2009 12:33:45 PM FILED/CERT

Parcel IX

Together with the easement rights for ingress and egress in favor of Dravo Basic Materials Company, Inc., as set forth in Paragraph B, Section 4, of that certain instrument by and between Ralph b. Pfeiffer and wife, Arlene Pfeiffer, and Longview Lime Corporation, dated February 1, 1965, as recorded in Deed Book 234 Page 115, as amended by instrument dated June 27, 1966, recorded in Deed Book 243 Page 336, as assigned to Woodward Corporation, by instrument dated July 30, 1968, recorded in Deed Book 254 Page 298 as further assigned to Southern Stone Company, Inc. by assignment of lease dated July 14, 1977, recorded in Misc. Book 25 Page 805, in Probate Office of Shelby County, Alabama.



20090723000283760 29/40 \$128.00
Shelby Cnty Judge of Probate, AL
07/23/2009 12:33:45 PM FILED/CERT

EXHIBIT A

[Legal Description]

The Northeast $\frac{1}{4}$ of the Northeast $\frac{1}{4}$ of Section 7, Township 21 South, Range 2 West; being situated in Shelby County, Alabama.

The South $\frac{1}{2}$ of the Southeast $\frac{1}{4}$ of the Southeast $\frac{1}{4}$ of Section 6, Township 21 South, Range 2 West; the East $\frac{1}{2}$ of the Northwest $\frac{1}{4}$ of the Northeast $\frac{1}{4}$ of Section 7, Township 21 South, Range 2 West; all situated in Shelby County, Alabama.

Less and Except that portion of the Northeast $\frac{1}{4}$ of the Northeast $\frac{1}{4}$ of Section 7, Township 21 South, Range 2 West, Shelby County, Alabama, described in that certain deed to Southern Stone Company, Inc., recorded in Volume 313, Page 103, in the Probate Office of Shelby County, Alabama.



20090723000283760 30/40 \$128.00
Shelby Cnty Judge of Probate, AL
07/23/2009 12:33:45 PM FILED/CERT

EXHIBIT "A"

That portion of the NE 1/4 of the SW 1/4, and of the N 1/2 of the SE 1/4 of the SW 1/4 ,
and of the N 1/2 of the SW 1/4 of the SW 1/4, all lying in Section 7, Township 21 South, Range 2
West, Northeasterly of the intersection of Highway 31 and County Road 340, less beginning
1850 feet (scale), East 1050 feet (scale), North of the Southwest Corner of Section 7,
Northwesterly 135.3 feet, Southeasterly 70 feet, Southwesterly 435.3 feet to Point of Origin, all
located in Shelby County, Alabama.

Exhibit C-Complete Description of Materials or Labor Supplied

Property: Wash Out Building

The following is a complete list, to the best of our knowledge of all Materials or Labor, which by agreement, were supplied or will be supplied by: **Delta Steel, L.P.-DFW**

Steel and Steel Products

ACKNOWLEDGEMENT BY NOTARY PUBLIC

STATE OF TEXAS ss.
County of TARRANT ss.

On 15th of July 2009 before me, the undersigned, a Notary Public in and for said state, personally appeared Paula Strithmatten [X] Personally known to me

Proved to me on the basis of satisfactory evidence to be the person(s) whose name(s) is/are subscribed to the attached instrument and acknowledge to me that he/she/they executed the same in his/her/their authorized capacity(ies), and that by his/her their signature(s) on the instrument the person(s), or their entity upon behalf for which the person(s) acted, executed the instrument.

Signature Shannon Lee Martin

Shannon Martin
(Notary Name Printed)



CAPACITY CLAIMED BY SIGNER

Individual
Subscribing Witness
Corporate Officer(s)
Partner(s)

Guardian
Attorney-In-Fact
Trustee(s)

Other _____

Titles _____

Attention Notary: Although the information required below is OPTIONAL, it could prevent fraudulent attachment of this certificate to unauthorized documents.

Title of Type of Document: _____

Date of Document: _____ (Date)

Number of Pages: _____

Signer(s) Other Than Named Above: _____

Run: 7/9/2009 8:25:35 AM

DELTA STEEL L.P.
Open Job Detail Report

PAGE: 1

Customer Ref Date Brh Ref No
Branch: DFW


Amount Balance 0-30 Days 31-60 Days 61-90 Days Over 90

5385 CRIST STEEL

9003 Wash out building
SHELBY, SAGINAW, AL

Carneuse Lime & Stone, Inc.

2009/03/25	DFW	IV - 272119	2,302.56	2,302.56	0.00	0.00	0.00	2,302.56
2009/03/25	DFW	IV - 272120	11,028.86	11,028.86	0.00	0.00	0.00	11,028.86
Job Total				13,331.42	0.00	0.00	0.00	13,331.42
Customer Total				13,331.42	0.00	0.00	0.00	13,331.42


20090723000283760 33/40 \$128.00
Shelby Cnty Judge of Probate, AL
07/23/2009 12:33:45 PM FILED/CERT

Original Contract Drawings
Received on

(Bid Set)

C R I S T S T E E L

Request for Project Information

Crist Job # 9003 Project Name Wash out building

Project Address 599 Highway 31 South, Saginaw, Alabama 35137

Job Trailer Phone 205-664-7109 Job Trailer Fax _____

Project Manager Bob Gosnell Cell # 205-664-7243 Email bob.gosnell@carneusena.com

Sourcing Mgr Daniel Taylor Cell # 412-995-2034 Email daniel.taylor@carneusena.com

A 5365
Carneusena as 8017
20090723000283760 34/40 \$128.00
Shelby Cnty Judge of Probate, AL
07/23/2009 12:33:45 PM FILED/CERT

GC Carneuse Lime and Stone, Inc.

Address 11 Stanwix Street, Floor 11 Pittsburgh, PA 15222

Contact Bob Gosnell Phone 205-664-7243 Fax _____

Architect Dean Oliver International (Engineer)

Address _____

Contact _____ Phone _____ Fax _____

Owner Carneuse Lime and Stone, Inc.

Address 11 Stanwix Street, Floor 11 Pittsburgh, PA 15222

Contact _____ Phone 205-664-7243 Fax _____

Erector _____

Address _____

Contact _____ Phone _____ Fax _____

Bonded No

Surety's Name _____

Address _____

Bond # _____ Contact _____ Phone _____

Joist Compan N/A Contact Name _____
Phone # _____ Email _____

Deck Compan N/A Contact Name _____
Phone # _____ Email _____

Detailer 3Detailing Contact Name _____
Phone # 928-608-0300 Email _____

\$83.00

I N V O I C E

No: DFW IV-272120

Date: 25Mar09

Due: 24Apr09

Sold By:
 Delta Steel - Fort Worth
 9217 SOUTH FREEWAY
 FORT WORTH, TEXAS 76140
 Tel: 817-293-5015 Fax: 817 293-9458

Remit to:
 DELTA STEEL, L.P.
 P.O. BOX 849086
 5TH FLOOR
 DALLAS, TX 75284-9086

Sold To: (5385)
 CRIST STEEL
 P O BOX 79320
 FORT WORTH, TX 76179-0320

Shipped To: (1)
 CRIST STEEL
 9965 SAGINAW BLVD.
 FORT WORTH, TX 76179

Shp Dt	Ord Dt	SO No	Job
25Mar09	20Mar09	WS-297006	9003
Trm JOB INFO 1/2*10N30		PO/Rel 9003-4	
Frt FREIGHT INCLUDED BY SHIPPER		Via	
Slp BEVERLY QUIRK		FOB	
Job Wash out building		Pbl	
		599 HWY 31 South, Saginaw, AL	
=====			
1 ANGLES ASTM A36		4 PCS	
4 X 3 X 5/16 X 20'			576 LBS
MATERIAL	576 LBS @	39.9000 CWT	229.82

2 ANGLES ASTM A36		17 PCS	
4 X 3 1/2 X 3/8 X 20'			3,094 LBS
CUT MATERIAL	3,094 LBS @	40.5000 CWT	1,253.07

3 ANGLES ASTM A36		2 PCS	
4 X 4 X 1/4 X 20'			264 LBS
MATERIAL	264 LBS @	41.5000 CWT	109.56

4 ANGLES ASTM A36		28 PCS	
4 X 4 X 5/16 X 40'			9,184 LBS
Part PART OF 46 PC ORDER			
MATERIAL	9,184 LBS @	39.0000 CWT	3,581.76

5 ANGLES ASTM A36		20 PCS	
5 X 5 X 5/16 X 40'			8,240 LBS
MATERIAL	8,240 LBS @	40.5000 CWT	3,337.20

6 WIDE FLANGE BEAM DOM A992/A572 GR50		2 PCS	
8 X 10# X 45'			900 LBS
MATERIAL	900 LBS @	39.0000 CWT	351.00

7 WIDE FLANGE BEAM DOM A992/A572 GR50		2 PCS	
8 X 10# X 30'			600 LBS
CUT MATERIAL	600 LBS @	39.0000 CWT	234.00

8 WIDE FLANGE BEAM DOM A992/A572 GR50		4 PCS	
8 X 10# X 25'			1,000 LBS
CUT MATERIAL	1,000 LBS @	39.0000 CWT	390.00

I N V O I C E

No: DFW IV-272120

Date:25Mar09

Due:24Apr09

Sold By:

Delta Steel - Fort Worth

9217 SOUTH FREEWAY

FORT WORTH, TEXAS 76140

Tel: 817-293-5015 Fax: 817 293-9458

Remit to:

DELTA STEEL, L.P.

P.O. BOX 849086

5TH FLOOR

DALLAS, TX 75284-9086

Sold To: (5385)

CRIST STEEL

Shipped To: (1)

CRIST STEEL

=====				
9 WIDE FLANGE BEAM DOM A992/A572 GR50	1 PCS			
10 X 12# X 60'				720 LBS
MATERIAL	720 LBS @	39.0000	CWT	280.80
10 WIDE FLANGE BEAM DOM A992/A572 GR50	1 PCS			
10 X 12# X 40'				480 LBS
CUT MATERIAL	480 LBS @	39.0000	CWT	187.20
11 WIDE FLANGE BEAM DOM A992/A572 GR50	1 PCS			
12 X 19# X 50'				950 LBS
MATERIAL	950 LBS @	39.0000	CWT	370.50
12 WIDE FLANGE BEAM DOM A992/A572 GR50	1 PCS			
12 X 19# X 40'				760 LBS
MATERIAL	760 LBS @	39.0000	CWT	296.40
13 WIDE FLANGE BEAM DOM A992/A572 GR50	1 PCS			
12 X 19# X 35'				665 LBS
MATERIAL	665 LBS @	39.0000	CWT	259.35
14 WIDE FLANGE BEAM DOM A992/A572 GR50	1 PCS			
12 X 19# X 20'				380 LBS
CUT MATERIAL	380 LBS @	39.0000	CWT	148.20

Total Shipped:	85 PCS		27,813	LBS

"THESE COMMODITIES ARE CONTROLLED FOR EXPORT BY THE UNITED STATES GOVERNMENT UNDER THE EXPORT ADMINISTRATION REGULATIONS. DIVERSION CONTRARY TO U.S. LAW PROHIBITED. PURCHASER IS RESPONSIBLE TO COMPLY WITH THESE REGULATIONS IF THE ITEMS ARE TO BE EXPORTED FROM THE UNITED STATES OR RE-EXPORTED FROM A FOREIGN COUNTRY."

Material	Processing	Freight	Other	Taxes	TOTAL DUE
11,028.86					11,028.86

23Mar09 13:21

SHIPPING ORDER

No:DFW WS-297006

Sold By:

Delta Steel - Fort Worth

9217 SOUTH FREEWAY

FORT WORTH, TEXAS 76140

Tel: 817-293-5015 Fax: 817 293-9458

Ship From:

Delta Steel - Fort Worth

9217 SOUTH FREEWAY

FORT WORTH, TEXAS 76140

Sold To: (5385)

CRIST STEEL

P O BOX 79320

FORT WORTH, TX 76179-0320

Ship To: (1)

CRIST STEEL

9965 SAGINAW BLVD.

FORT WORTH, TX 76179

Tel: 817-847-8500 Fax: 817-847-7557

41114
1 98.7

Trm JOB INFO 1/2%10N30

Ord 20Mar09 Due 24Mar09

Frnt FREIGHT INCLUDED BY SHIPPER

Via

FOB

Slo BEVERLY QUIRK

PO/Rel 9003-4

TIM BURNETT

Jb 9003 Wash out building

599 HWY 31 South

SHIPPING ORDER

SO No

DFW WS-297006

1	ANGLES ASTM A36 4 X 3 X 5/16 X 20' Heat No: 65008 *** Work Order is Required ***	Shipped: 4 PCS	576 LBS
2	ANGLES ASTM A36 4 X 3 1/2 X 3/8 X 20' Heat No: 64898 *** Work Order is Required ***	Shipped: 17 PCS	3094 LBS
3	ANGLES ASTM A36 4 X 4 X 1/4 X 20' Heat No: 86091002900	Shipped: 2 PCS	264 LBS
4	ANGLES ASTM A36 4 X 4 X 5/16 X 40' Part No PART OF 46 PC ORDER Heat No: Two 9100292	Shipped: 28 PCS	9184 LBS
5	ANGLES ASTM A36 5 X 5 X 5/16 X 40' Heat No: Two 910104701	Shipped: 28 PCS	8240 LBS
7	WIDE FLANGE BEAM DOM A992/A572 GR50 8 X 10# X 45' Heat No: 2811071	Shipped: 2 PCS	900 LBS
8	WIDE FLANGE BEAM DOM A992/A572 GR50 8 X 10# X 30' Heat No: 1826320 Registered To ISO 9001:2000 *** Work Order is Required ***	Shipped: 2 PCS	600 LBS
9	WIDE FLANGE BEAM DOM A992/A572 GR50 8 X 10# X 25' Heat No: 1811088 *** Work Order is Required ***	Shipped: 4 PCS	1000 LBS

Eberardo C
3/28/09

20090723000283760 37/40 \$128.00
Shelby Cnty Judge of Probate, AL
07/23/2009 12:33:45 PM FILED/CERT

23Mar09 13:21

SHIPPING ORDER

No:DFW WS-297006

Sold By:

Delta Steel - Fort Worth

9217 SOUTH FREEWAY

FORT WORTH, TEXAS 76140

Tel: 817-293-5015 Fax: 817 293-9458

Ship From:

Delta Steel - Fort Worth

9217 SOUTH FREEWAY

FORT WORTH, TEXAS 76140

Sold To: (5385)

CRIST STEEL

Ship To: (1)

CRIST STEEL

SHIPPING ORDER

SO No

DFW WS-297006

10 WIDE FLANGE BEAM DOM A992/A572 GR50

10 X 12# X 60'

Heat No: 22490220

Shipped:

1 PCS

720 LBS

PCS

LBS

11 WIDE FLANGE BEAM DOM A992/A572 GR50

10 X 12# X 40'

Heat No: 22490220

Shipped:

1 PCS

480 LBS

PCS

LBS

*** Work Order is Required ***

12 WIDE FLANGE BEAM DOM A992/A572 GR50

12 X 19# X 50'

Heat No: 1816847

Shipped:

1 PCS

950 LBS

PCS

LBS

13 WIDE FLANGE BEAM DOM A992/A572 GR50

12 X 19# X 40'

Heat No: 22487970

Shipped:

1 PCS

760 LBS

PCS

LBS

14 WIDE FLANGE BEAM DOM A992/A572 GR50

12 X 19# X 35'

Heat No: 22487710

Shipped:

1 PCS

665 LBS

PCS

LBS

15 WIDE FLANGE BEAM DOM A992/A572 GR50

12 X 19# X 20'

Heat No: 22487970

Shipped:

1 PCS

380 LBS

PCS

LBS

*** Work Order is Required ***

ALL OUT OF STATE SHIPMENTS REQUIRE SUPERVISOR'S
SIGNATURE TO VERIFY SIZE AND PIECE COUNT LOADED.

SIGNATURE:..... DATE:.....

ROUTE VIA: JEFF..... SHIP DATE: 3/25/09

ALL ITEMS ON THIS SHIP TICKET HAVE BEEN RECEIVED.

SIGNATURE:.....

WARNING-STEEL MAY CONTAIN PARTICULATES-HAZARDOUS

"THESE COMMODITIES ARE CONTROLLED FOR EXPORT BY 2000
THE UNITED STATES GOVERNMENT UNDER THE EXPORT
ADMINISTRATION REGULATIONS. DIVERSION CONTRARY TO
U.S. LAW PROHIBITED. PURCHASER IS RESPONSIBLE TO
COMPLY WITH THESE REGULATIONS IF THE ITEMS ARE TO
BE EXPORTED FROM THE UNITED STATES OR RE-EXPORTED
FROM A FOREIGN COUNTRY."

MTR

Eborado C
3/25/09

20090723000283760 38/40 \$128.00
Shelby Cnty Judge of Probate, AL
07/23/2009 12:33:45 PM FILED/CERT

I N V O I C E

No: DFW IV-272119
Date: 25Mar09
Due: 24Apr09

Sold By:
Delta Steel - Fort Worth
9217 SOUTH FREEWAY
FORT WORTH, TEXAS 76140
Tel: 817-293-5015 Fax: 817 293-9458

Remit to:
DELTA STEEL, L.P.
P.O. BOX 849086
5TH FLOOR
DALLAS, TX 75284-9086

Sold To: (5385)
CRIST STEEL
P O BOX 79320
FORT WORTH, TX 76179-0320

Shipped To: (1)
CRIST STEEL
9965 SAGINAW BLVD.
FORT WORTH, TX 76179

```
=====
Shp Dt 25Mar09      Ord Dt 23Mar09      SO No WS-297045      Job 9003
Trm JOB INFO 1/2%10N30      PO/Rel 9003-4
Frt FREIGHT INCLUDED BY SHIPPER      Via      FOB
Slp BEVERLY QUIRK      Pbl
Job Wash out building      599 HWY 31 South, Saginaw, AL
=====
1 ANGLES ASTM A36      18 PCS
4 X 4 X 5/16 X 40'      5,904 LBS
Part PART OF 46 PC ORDER
MATERIAL      5,904 LBS @      39.0000 CWT      2,302.56
=====
```

"THESE COMMODITIES ARE CONTROLLED FOR EXPORT BY
THE UNITED STATES GOVERNMENT UNDER THE EXPORT
ADMINISTRATION REGULATIONS. DIVERSION CONTRARY TO
U.S. LAW PROHIBITED. PURCHASER IS RESPONSIBLE TO
COMPLY WITH THESE REGULATIONS IF THE ITEMS ARE TO
BE EXPORTED FROM THE UNITED STATES OR RE-EXPORTED
FROM A FOREIGN COUNTRY."

```
*****
Material      Processing      Freight      Other      Taxes      TOTAL DUE
2,302.56
*****
```

20090723000283760 39/40 \$128.00
Shelby Cnty Judge of Probate, AL
07/23/2009 12:33:45 PM FILED/CERT

23Mar09 16:49 SHIPPI NG O R D E R No:DFW WS-297045

Sold By:
Delta Steel - Fort Worth
9217 SOUTH FREEWAY
FORT WORTH, TEXAS 76140
Tel: 817-293-5015 Fax: 817 293-9458

Shio From:
Delta Steel - Fort Worth
9217 SOUTH FREEWAY
FORT WORTH, TEXAS 76140

41113
4617

Sold To: (5385)
CRIST STEEL
P O BOX 79320
FORT WORTH, TX 76179-0320

Shio To: (1)
CRIST STEEL
9965 SAGINAW BLVD.
FORT WORTH, TX 76179
Tel: 817-847-8500 Fax: 817-847-7557

Trm JOB INFO 1/2X10N30
Frt FREIGHT INCLUDED BY SHIPPER
Slp BEVERLY QUIRK
TIM BURNETT

Ord 23Mar09 Due 26Mar09
Via FOB
PO/Rel 9003-4

Job 9003 Wash out building

599 HWY 31 South

SHIPPI NG O R D E R

SO No DFW WS-297045

1 ANGLES ASTM A36
4 X 4 X 5/16 X 40'

Part No PART OF 46 PC ORDER

Heat No: Jw 91002912

Shipped:

18 PCS

5904 LBS

18 PCS

LBS

ALL OUT OF STATE SHIPMENTS REQUIRE SUPERVISOR'S
SIGNATURE TO VERIFY SIZE AND PIECE COUNT LOADED.

SIGNATURE:..... DATE:.....

ROUTE VIA...JEFF..... SHIP DATE...3-25-09
ALL ITEMS ON THIS SHIP TICKET HAVE BEEN RECEIVED.

SIGNATURE.....
WARNING-STEEL MAY CONTAIN PARTICULATES-HAZARDOUS

"THESE COMMODITIES ARE CONTROLLED FOR EXPORT BY
THE UNITED STATES GOVERNMENT UNDER THE EXPORT
ADMINISTRATION REGULATIONS. DIVERSION CONTRARY TO
U.S. LAW PROHIBITED. PURCHASER IS RESPONSIBLE TO
COMPLY WITH THESE REGULATIONS IF THE ITEMS ARE TO
BE EXPORTED FROM THE UNITED STATES OR RE-EXPORTED
FROM A FOREIGN COUNTRY."

MTR

Order Totals: 1 Items 5904 LBS

Eberardo C.
3/23/09

Registered To ISO 9001:2000



20090723000283760 40/40 \$128.00
Shelby Cnty Judge of Probate, AL
07/23/2009 12:33:45 PM FILED/CERT