

RECORDATION REQUESTED BY:

Compass Bank
BHAM LEEDS
637 PARKWAY DRIVE NORTHWEST
LEEDS, AL 35094



20080707000274250 1/3 \$47.00
Shelby Cnty Judge of Probate, AL
07/07/2008 03:41:14PM FILED/CERT



Record and Return To:
Fiserv Lending Solutions
P.O. BOX 2590
Chicago, IL 60690

HANDLEY, RONNIE H

5-14

6835655

SPACE ABOVE THIS LINE IS FOR RECORDER'S USE ONLY

MODIFICATION OF MORTGAGE



THIS MODIFICATION OF MORTGAGE dated May 9, 2008, is made and executed between **RONNIE HAROLD HANDLEY AND SPOUSE, PAULA HANDLEY**, WHOSE ADDRESS IS 516 HWY 478 LEEDS AL 35094 (referred to below as "Grantor") and **Compass Bank**, whose address is 637 PARKWAY DRIVE NORTHWEST, LEEDS, AL 35094 (referred to below as "Lender").

MORTGAGE. Lender and Grantor have entered into a Mortgage dated May 10, 2006 (the "Mortgage") which has been recorded in Shelby County, State of Alabama, as follows:

RECORDED 5/31/2006, INSTRUMENT/FILM NUMBER 20060531000257720, JUDGE OF PROBATE.

REAL PROPERTY DESCRIPTION. The Mortgage covers the following described real property located in Shelby County, State of Alabama:

See Attached Schedule A ✓

The Real Property or its address is commonly known as 516 HWY 478, LEEDS, AL 35094.

MODIFICATION. Lender and Grantor hereby modify the Mortgage as follows:

The original Mortgage, Deed of Trust, or Security Deed referenced above secures a home equity revolving line of credit. The \$45,000.00 principal amount of the line of credit secured by the original Mortgage, Deed of Trust or Security Deed is changed to \$65,000.00 and this change in the principal amount is evidenced by a Credit Agreement executed by some or all of the Grantors and dated the same date as this Modification. The Credit Agreement executed with this Modification and this Modification do not change the maturity date of the original Mortgage, Deed of Trust, or Security Deed.

CONTINUING VALIDITY. Except as expressly modified above, the terms of the original Mortgage shall remain unchanged and in full force and effect and are legally valid, binding, and enforceable in accordance with their respective terms. Consent by Lender to this Modification does not waive Lender's right to require strict performance of the Mortgage as changed above nor obligate Lender to make any future modifications. Nothing in this Modification shall constitute a satisfaction of the promissory note or other credit agreement secured by the Mortgage (the "Note"). It is the intention of Lender to retain as liable all parties to the Mortgage and all parties, makers and endorers to the Note, including accommodation parties, unless a party is expressly released by Lender in writing. Any maker or endorser, including accommodation makers, shall not be released by virtue of this Modification.


ERRORS AND OMISSIONS. The parties agree agrees that if deemed necessary by Lender or any agent closing the loan, change in terms, or renewal in conjunction with this Modification ("the Loan"), Lender or the agent may correct and adjust this document and any other documents executed in connection with the Loan ("Related Documents") on behalf of any other party, as if such other party were making the correction or adjustment, in order to correct clerical errors. A clerical error is information in a document that is missing or that does not reflect accurately another party's agreement with Lender at the time the document was executed. If any such clerical errors are material changes, the other party agrees to fully cooperate in correcting such errors within 30 days of the date of mailing by Lender of a request to do that. Any change in the documents after they are signed to reflect a change in the agreement of the parties is an "alteration" or "amendment," which must be in writing and signed by the party that will be bound by the change.


JURISDICTION. Except as otherwise provided, any legal action or proceeding arising out of or relating to the loan or other extension of credit secured by this instrument, or to enforce and defend any rights, remedies, or provisions contained in this instrument, (a "Proceeding") shall be instituted in the federal court for or the state court sitting in the county where Lender's office that made this loan is located. With respect to any Proceeding, brought by or against Lender, each of the other parties hereto, to the fullest extent permitted by law: (i) waives any objections that each such party may now or hereafter have based on venue and/or forum non conveniens of any Proceeding in such court; and (ii) irrevocably submits to the jurisdiction of any such court in any Proceeding. Notwithstanding anything to the contrary herein, Lender may commence legal proceedings or otherwise proceed against any other party in any other jurisdiction if determined by Lender to be necessary in order to fully enforce or exercise any right or remedy of Lender relating to this loan including without limitation realization upon collateral that secures this loan.

GRANTOR ACKNOWLEDGES HAVING READ ALL THE PROVISIONS OF THIS MODIFICATION OF MORTGAGE AND GRANTOR AGREES TO ITS TERMS. THIS MODIFICATION OF MORTGAGE IS DATED MAY 9, 2008.

THIS MODIFICATION IS GIVEN UNDER SEAL AND IT IS INTENDED THAT THIS MODIFICATION IS AND SHALL CONSTITUTE AND HAVE THE EFFECT OF A SEALED INSTRUMENT ACCORDING TO LAW.


GRANTOR:

X  (Seal)
RONNIE H HANDLEY

X  (Seal)
PAULA HANDLEY ✓

LENDER:

COMPASS BANK

X  (Seal)
Authorized Signer

MODIFICATION OF MORTGAGE
(Continued)

Page 2

This Modification of Mortgage prepared by:

Name: BRANDY HUNTER, Document Preparer
Address: P.O. Box 10343
City, State, ZIP: Birmingham, AL 35203

20080707000274250 2/3 \$47.00
Shelby Cnty Judge of Probate, AL
07/07/2008 03:41:14PM FILED/CERT

INDIVIDUAL ACKNOWLEDGMENT

STATE OF ALABAMA)
COUNTY OF JEFFERSON) SS
)

I, the undersigned authority, a Notary Public in and for said county in said state, hereby certify that **RONNIE H HANDLEY and PAULA HANDLEY**, whose names are signed to the foregoing instrument, and who are known to me, acknowledged before me on this day that, being informed of the contents of said Modification, they executed the same voluntarily on the day the same bears date.

Given under my hand and official seal this 5.1.12 day of MAY, 2012.

William G. Miller
Notary Public

My commission expires _____

LENDER ACKNOWLEDGMENT

STATE OF _____)
COUNTY OF _____) SS
)


I, the undersigned authority, a Notary Public in and for said county in said state, hereby certify that _____ whose name as _____ of **Compass Bank** is signed to the foregoing Modification and who is known to me, acknowledged before me on this day that, being informed of the contents of the Modification of Mortgage, he or she, in his or her capacity as such _____ of **Compass Bank**, executed the same voluntarily on the day same bears date.

Given under my hand and official seal this _____ day of _____, 20____.

Notary Public

My commission expires _____

I1368811


20080707000274250 3/3 \$47.00
Shelby Cnty Judge of Probate, AL
07/07/2008 03:41:14PM FILED/CERT

SCHEDULE A

THE FOLLOWING REAL PROPERTY SITUATE IN COUNTY OF SHELBY AND STATE OF ALABAMA, DESCRIBED AS FOLLOWS:

A TRACT OF LAND SITUATED IN THE NW 1/4 OF THE NE 1/4 OF SECTION 5, TOWNSHIP 18 SOUTH, RANGE 1 EAST, SHELBY COUNTY, ALABAMA, MORE PARTICULARLY DESCRIBED AS FOLLOWS:

BEGIN AT THE NORTHWEST CORNER OF THE NW 1/4 OF THE NE 1/4 OF SECTION 5, TOWNSHIP 18 SOUTH, RANGE 1 EAST, SHELBY COUNTY, ALABAMA, AND RUN IN AN EASTERLY DIRECTION ALONG THE NORTH LINE OF SAD SECTION A DISTANCE OF 200.00 FEET TO A POINT TO THE RIGHT AND IN A SOUTHEASTERLY DIRECTION A DISTANCE OF 690.13 FEET TO A POINT ON THE NORTHEAST SIDE OF THE HOWARD AYERS ROAD; THENCE TURN AN INTERIOR ANGLE OF 97 DEGREES 47' 30" AND RUN TO THE RIGHT IN A SOUTHWESTERLY DIRECTION A DISTANCE OF 446.88 FEET TO A POINT; THENCE TURN AN INTERIOR ANGLE OF 64 DEGREES 56' 50" AND RUN TO THE RIGHT IN A NORTHERLY DIRECTION AND ALONG THE WEST LINE OF SAID 1/4; 1/4 SECTION A DISTANCE OF 850.00 FEET, MORE OR LESS TO THE POINT OF BEGINNING OF THE HEREIN DESCRIBED TRACT:

LESS AND EXCEPT

BEGIN AT THE NORTHWEST CORNER OF THE NW 1/4 OF THE NE 1/4 OF SECTION 5, TOWNSHIP 18, RANGE 1 EAST, SHELBY COUNTY, ALABAMA AND RUN EASTERLY ALONG THE NORTH LINE OF 1/4; 1/4 A DISTANCE OF 100 FEET TO A POINT; THENCE TURN AN INTERIOR ANGLE OF 97 DEGREES 15' 55" AND RUN RIGHT IN A SOUTHERLY DIRECTION FOR 765.56 FEET TO A POINT; THENCE TURN AN INTERIOR ANGLE OF 108 DEGREES 17' 15" AND RUN RIGHT AND SOUTHWESTERLY FOR 210 FEET TO A POINT ON THE WEST LINE OF THE NW 1/4 OF THE NE 1/4 OF SAD SECTION 5; THENCE TURN AN INTERIOR ANGLE OF 64 DEGREES 56' 50" AND RUN RIGHT IN A NORTHERLY DIRECTION ALONG THE WEST LINE OF SAID 1/4; 1/4 SECTION 850 FEET TO THE POINT OF BEGINNING.

PROPERTY ADDRESS: 516 HIGHWAY 478