

EASEMENT - DISTRIBUTION FACILITIES  
(Metes and Bounds)

TO BE RECORDED: YES  NO

0010111030  
107 MAY 3 AM 10:30

Sta. 2+00 to 1+100

This instrument prepared by:

Matt Fields

Alabama Power Company

P. O. Box 2641

Birmingham, Alabama 35291

STATE OF ALABAMA }  
COUNTY OF Shelby }  
TAX ID # \_\_\_\_\_

W.E. No. 61730-00-00657  
Parcel No. 70192679  
Transformer No. X 4593

A. GRANT KNOW ALL MEN BY THESE PRESENTS, That Dennis Noland and wife  
Rebecca Noland

as grantors (s), (the "Grantor", whether one or more) for and in consideration of One and No/100 (\$1.00) and other good and valuable consideration, to Grantor in hand paid by Alabama Power Company, a corporation, the receipt and sufficiency of which are hereby acknowledged, does hereby grant to Alabama Power Company, its successors and assigns (the "Company"), the easements, rights and privileges described and designated in Section B below.

B. RIGHTS The easements, rights and privileges granted hereby are as follows:

- Overhead and/or Underground.** The right from time to time to construct, install, operate and maintain, upon, over, under and across the Property described in Section C below, along a route to be selected by the Company which is generally shown on the Company's final location drawing (which shows the general location of underground Facilities, if any, by indicating an area not greater than ten feet (10') in width), all poles, towers, wires, conduits, fiber optics, cables, trans closures, transformers, anchors, guy wires and other Facilities useful or necessary in connection therewith (collectively, "Facilities"), for the overhead and/or underground transmission and distribution of electric power, and also the right to clear and keep clear a strip of land extending five feet (5') to either side of the center line of underground Facilities and fifteen feet (15') to either side of the center line of overhead Facilities; further, the right in the future to install and utilize intermediate poles in line for overhead Facilities and the right to trim and cut and keep trimmed and cut all dead, weak, leaning or dangerous trees or limbs outside of the thirty foot (30') strip for overhead Facilities that, in the sole opinion of the Company, might now or may hereafter endanger, interfere with or fall upon any of the overhead Facilities.
- Line Clearing.** The right to trim and cut and keep trimmed and cut all dead, weak, leaning or dangerous trees or limbs that, in the sole opinion of the Company, might now or may hereafter endanger, interfere with or fall upon the electric transmission or distribution lines, poles, towers or other Facilities now or hereafter located adjacent to the Property described in Section C below along a route to be selected by the Company generally shown on the Company's final location drawing, and also the right to clear and keep clear all trees, undergrowth, and other obstructions on property in which Grantor has an interest within fifteen feet (15') of the center line of the lines of such poles, towers or other Facilities.
- Guy Wires and Anchors.** The right to implant, install and maintain anchor(s) of concrete, metal or other material on and under the Property described in Section C below, and to construct, extend and maintain guy wires from such anchor(s) to structures now or hereafter erected adjacent to such Property or property adjacent thereto (collectively, "Guy Wire Facilities") along a route to be selected by the Company generally shown on the Company's final location drawing; and also the right to trim and cut and keep trimmed and cut all dead, weak, leaning or dangerous trees or limbs that, in the sole opinion of the Company, might now or may hereafter endanger, interfere with or fall upon any of the Guy Wire Facilities.

Grantor hereby grants to the Company all easements, rights and privileges necessary or convenient for the full enjoyment and use thereof, including without limitation the right of ingress and egress to and from the Facilities and Guy Wire Facilities, as applicable, and the right to excavate for installation, replacement, repair and removal thereof; and also the right to cut, remove and otherwise keep clear any and all structures, obstructions or obstacles of whatever character, on, under and above said Facilities and Guy Wire Facilities, as applicable.

C. PROPERTY DESCRIPTION The easements, rights and privileges granted hereby shall apply to, and the word "Property" as used in this instrument shall mean, the following described real property situated in Shelby County, Alabama (the "Property"):

A parcel of land SW 1/4 / NE 1/4 of Lot 6 according to Survey of Indian Crest Estates as recorded in Map Book 5, Page 40, Shelby County, Alabama Records.

D. ADDITIONAL PROVISIONS. In the event it becomes necessary or desirable for the Company to move any of the Facilities in connection with the construction or improvement of any public road or highway in proximity to the Facilities, Grantor hereby grants to the Company the right to relocate the Facilities and, as to such relocated Facilities, to exercise the rights granted above; provided, however, the Company shall not relocate the Facilities on the Property at a distance greater than ten feet (10') outside the boundary of the right of way of any such public road or highway as established or re-established from time to time. This grant and agreement shall be binding upon and shall inure to the benefit of Grantor, the Company and each of their respective heirs, personal representatives, successors and assigns and the words "Company" and "Grantor" as used in this instrument shall be deemed to include the heirs, personal representatives, successors and assigns of such parties.

TO HAVE AND TO HOLD the same to the Company, its successors and assigns, forever.

IN WITNESS WHEREOF, the undersigned Grantor(s) has/have set his/her/their hand(s) and seal(s) this the 23 day of April, 2007.

Debra K. Johnson  
Witness


Dennis R Noland  
(Grantor) (SEAL)

Debra K. Johnson  
Witness

Rebecca Noland  
(Grantor) (SEAL)

Witness

By: \_\_\_\_\_ (SEAL)  
As:

  
20071029000497780 1/3 \$17.50  
Shelby Cnty Judge of Probate, AL  
10/29/2007 11:52:51AM FILED/CERT

IN WITNESS WHEREOF, the said Grantor, has caused this instrument to be executed by \_\_\_\_\_ its authorized representative, as of the \_\_\_\_\_ day of \_\_\_\_\_, 20\_\_\_\_\_.

ATTEST (if corporation) or WITNESS:

\_\_\_\_\_  
(Grantor - Name of Corporation/Partnership/LLC)

By: \_\_\_\_\_  
Its: \_\_\_\_\_

By: \_\_\_\_\_ (SEAL)  
Its: \_\_\_\_\_

[indicate President, General Partner, Member, etc.]

**INDIVIDUAL NOTARIES**

STATE OF ALABAMA }  
COUNTY OF \_\_\_\_\_ }

I, the undersigned, a Notary Public, in and for said County in said State, hereby certify that \_\_\_\_\_ whose name(s) is/are signed to the foregoing instrument and who is/are known to me, acknowledged before me on this day that being informed of the contents of the instrument, he/she/they executed the same voluntarily, on the day the same bears date.

Given under my hand and official seal this the \_\_\_\_\_ day of \_\_\_\_\_, \_\_\_\_\_.

[SEAL]

\_\_\_\_\_  
Notary Public  
My commission expires: \_\_\_\_\_

STATE OF ALABAMA }  
COUNTY OF \_\_\_\_\_ }

I, the undersigned, a Notary Public, in and for said County in said State, hereby certify that \_\_\_\_\_ whose name(s) is/are signed to the foregoing instrument and who is/are known to me, acknowledged before me on this day that being informed of the contents of the instrument, he/she/they executed the same voluntarily, on the day the same bears date.


Given under my hand and official seal this the \_\_\_\_\_ day of \_\_\_\_\_, \_\_\_\_\_.

[SEAL]

\_\_\_\_\_  
Notary Public  
My commission expires: \_\_\_\_\_

**TRUSTEE/CORPORATION/PARTNERSHIP/LLC NOTARY**

STATE OF ALABAMA }  
COUNTY OF \_\_\_\_\_ }

  
20071029000497780 2/3 \$17.50  
Shelby Cnty Judge of Probate, AL  
10/29/2007 11:52:51AM FILED/CERT

I, the undersigned, a Notary Public, in and for said County in said State, hereby certify that \_\_\_\_\_, whose name as \_\_\_\_\_ of \_\_\_\_\_ a \_\_\_\_\_ [as \_\_\_\_\_], is signed to the foregoing instrument, and who is known to me, acknowledged before me on this day that being informed of the contents of the instrument, he/she, as such \_\_\_\_\_ and with full authority, executed the same voluntarily for and as the act of said \_\_\_\_\_ [acting in such capacity as aforesaid].

Given under my hand and official seal, this the \_\_\_\_\_ day of \_\_\_\_\_, \_\_\_\_\_.

[SEAL]

\_\_\_\_\_  
Notary Public  
My commission expires: \_\_\_\_\_

**For Alabama Power Company Corporate Real Estate Department Use Only**

All facilities on Grantor: \_\_\_\_\_ Station to Station: \_\_\_\_\_

Shelby County, AL 10/29/2007  
State of Alabama

Deed Tax: \$.50

**SKETCH OF PROPOSED WORK - SIMPLIFIED W.E.**

Map Center UTM: 12113639  
 Map Center Lat/Long: -86.748326 33.369189

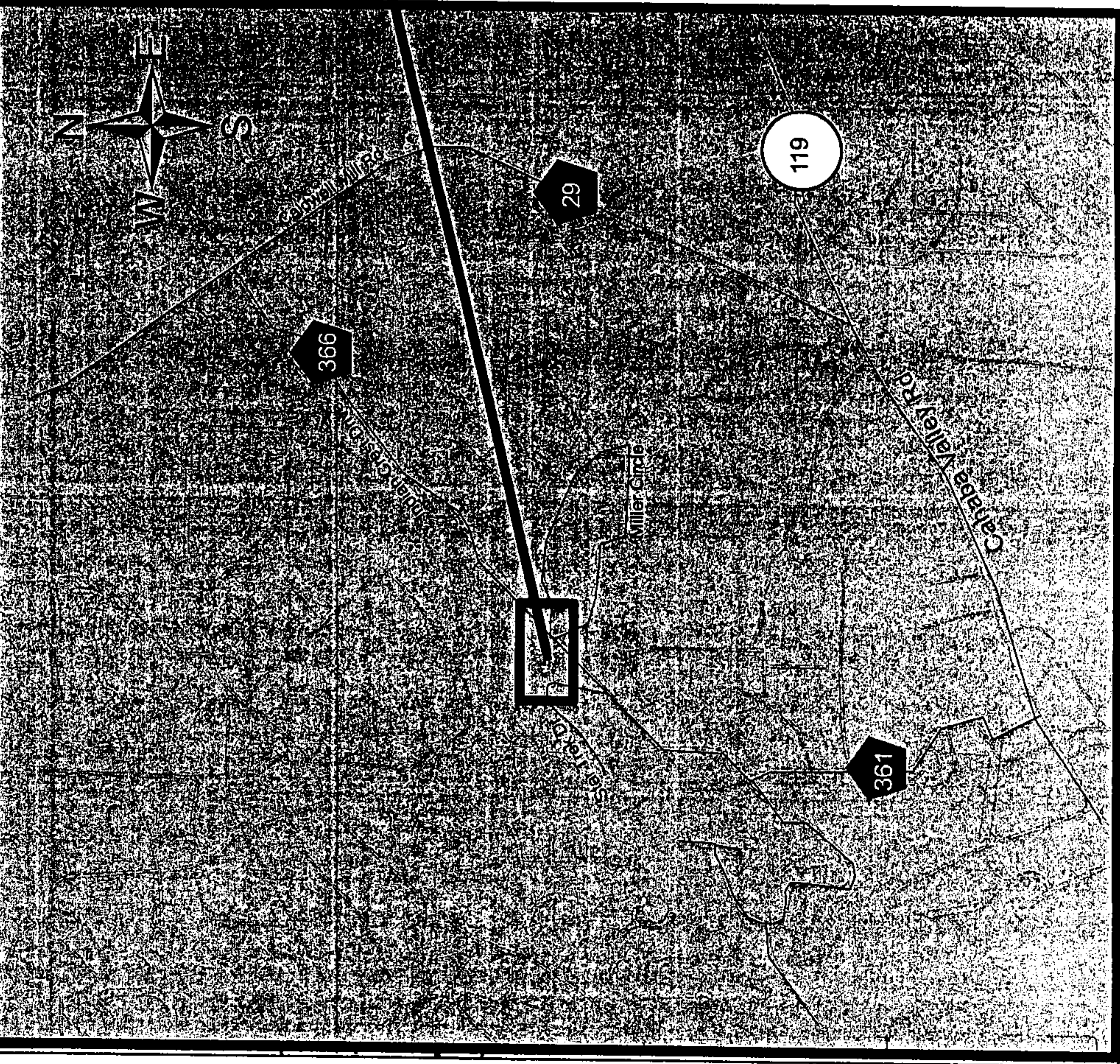
1 inch equals 67 feet

<b>Customer</b> Dennis Noland	<b>Location</b> 2333 Indian Crest Drive	<b>Cmtd. Svc Date</b> 5/1/2007	<b>County</b> Shelby	<b>Section</b> 21	<b>Township</b> 19S	<b>Range</b> 02W	<b>Add'l Info.</b> Gary McDanel - contractor 205-531-0833	<b>Estimate No.</b> 61730-00-00657
<b>Division</b> PD-Birmingham	<b>District</b> Metro South - Patton Chapel	<b>Town</b> Indian Springs Village	<b>UserID</b> asbell	<b>Created:</b> 4/9/2007	<b>Substation</b> X- 293326	<b>Y- V6205</b>	<b>MISSALL#</b>	

**Notes:**

- Pulling Tension for ug Service:  
 From Riser - Tension= 1404lbs, SWBP=228lbs  
 From Meter Socket - Tension =1183lbs, SWBP=192lbs.

R: 15 Kva Conv 19.9kv-120/240v  
 R: Sec. D.E.  
 I: 25kva Conv. 19.9kv - 120/240v (set for flicker)  
 Est. Demand=14.3kva  
 %Vd=1.37%  
 %FI=4.12% (@ 5 ton)  
 I: 10"SH,1"R,3/8"STR,Ins,Guard (min. lead = 18')  
 I: #6 Enhanced Gnd & sign  
 I: Service Riser



APCo to provide and customer to install 1-3" conduit 30" deep w/ pull string.

R: 30/5 CP PI  
 R: Sec. Riser  
 R: 1#1/0 & 2#3/0 Al xlp svc  
 R: 8"SH,5/8"R,5/16"str,12"FGins.  
 R: 100w hps w/ 4'bkt  
 R: sec. d.e.

**ENERGIZED LINE WORK**

Sub Valleydale D.S. #3 35kv  
 OC/OCR L6018  
 Switch# V6205  
 Fuse Size 100a



<b>Loc</b> 2	<b>Transformer Loading</b> 14.3 kva
<b>Voltage</b>	<b>Pri</b> 19.9Kv
	<b>Sec</b> 120/240V
	<b>Phone Co.</b>
	<b>Cable Co.</b>
	<b>Accessible</b> x
	<b>Tree Crew</b>
	<b>Rock Hole</b>
	<b>Permits</b>
	<b>R/W</b> x
	<b>CITY</b>
	<b>COUNTY</b>
	<b>STATE</b>
	<b>OTHER</b>

Engineer : Scott Bell linc#11411

70192679  
 1 inch equals 66.666667 feet

20071029000497780 3/3 \$17.50  
 Shelby Cnty Judge of Probate AL  
 10/29/2007 11:52:51AM FILED/CERT