

20070123000035550 1/2 \$16.00
Shelby Cnty Judge of Probate, AL
01/23/2007 01:18:40PM FILED/CERT

STATE OF ALABAMA
SHELBY COUNTY

Before me, the undersigned authority, a Notary Public in and for said County, in said State, personally appeared Kenneth Wayne White, who after being by me first duly sworn to speak the truth, deposes and says as follows:

My name is Kenneth Wayne White. I reside at 111 Highway 55, Wilsonville, Alabama 35186. I am familiar with the right-of-way property being conveyed to Shelby County in connection with the water main extension through the property described in the easement of separate date, a copy of which said right-of-way easement is attached as Exhibit "A".

The right-of-way being conveyed to Shelby County lies West of Shelby County Highway No. 55. I am not the same Kenneth White who is described in Judgment dated October 28, 2004, recorded as Instrument No. 20041109000615470, in the Probate Records of Shelby County, Alabama.

Also, there are two mortgages on my parcel of property to Regions Bank and/or Regions Mortgage: Instrument No. 20040423000210610 dated April 16, 2004, recorded in the Probate Records of Shelby County, Alabama, and Instrument No. 20040331000165210 dated March 25, 2004, recorded in the Probate Records of Shelby County, Alabama. The property referenced in the above two recorded instruments does not include any portion of property on which the easement to Shelby County is located, as described on Exhibit "A" hereto.


Kenneth Wayne White, Affiant

Sworn to and subscribed before me
this 19 day of January, 2007.



Notary Public

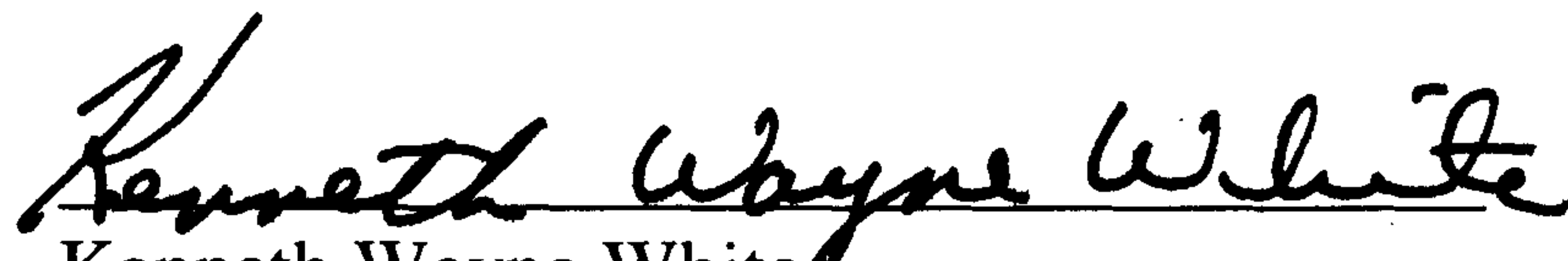
Exhibit "A"


20070123000035550 2/2 \$16.00
Shelby Cnty Judge of Probate, AL
01/23/2007 01:18:40PM FILED/CERT

A 40 foot utility easement for a water line situated in the Northwest quarter of the Northeast quarter of Section 5, Township 21 South, Range 1 East, Shelby County, Alabama, Lying West of also parallel with and adjacent to a 100 foot Alabama Power Company Transmission Line Easement. The centerline of said 40 foot easement being more particularly described as follows:

Commence at the Southeast corner of the Northwest quarter of the Northeast quarter said Section 5; thence run West along the South line of said Northwest quarter of the Northeast quarter for a distance of 133 feet more or less, to the point of beginning of the centerline of said 40 foot easement herein described, said point lying 20 feet West of perpendicular to the West right of way line of said 100 foot Alabama Power Company Transmission Line Easement, thence turn an angle to the right and run in a Northwesterly direction parallel with said Alabama Power Company Transmission Line Easement, for a distance of 655 feet more or less to a point on the North line of the above described parcel, and point of termination of the 40 foot easement herein described. Said easement contains 0.60 acres, more or less.

Signed for identification:


Kenneth Wayne White


Judy White