


THIS INSTRUMENT PREPARED BY:
✓ Courtney Mason & Associates, P.C.
1904 Indian Lake Drive, Suite 100
Birmingham, Alabama 35244
STATE OF ALABAMA)

GRANTEE'S ADDRESS:
Ruben Dee Cutcher, Jr.
PO Box 141
Helena, Alabama 35080

JOINT SURVIVORSHIP DEED


20060807000381140 1/2 \$31.50
Shelby Cnty Judge of Probate, AL
08/07/2006 02:21:03PM FILED/CERT

COUNTY OF SHELBY)

KNOW ALL MEN BY THESE PRESENTS: That, for and in consideration of Seventeen Thousand Five Hundred and 00/100 (\$17,500.00) DOLLARS, and other good and valuable consideration, this day in hand paid to the undersigned GRANTORS, **Jim L. King and Rose Marie King, husband and wife** (hereinafter referred to as GRANTORS), the receipt whereof is hereby acknowledged, the GRANTORS do hereby give, grant, bargain, sell and convey unto the GRANTEES, **Ruben Dee Cutcher, Jr. and Tyra B. Cutcher, husband and wife**, (hereinafter referred to as GRANTEES), for and during their joint lives and upon the death of either, then to the survivor of them in fee simple, together with every contingent remainder and right of reversion, the following described Real Estate, lying and being in the County of SHELBY, State of Alabama, to-wit:

See legal description attached as Exhibit "A"

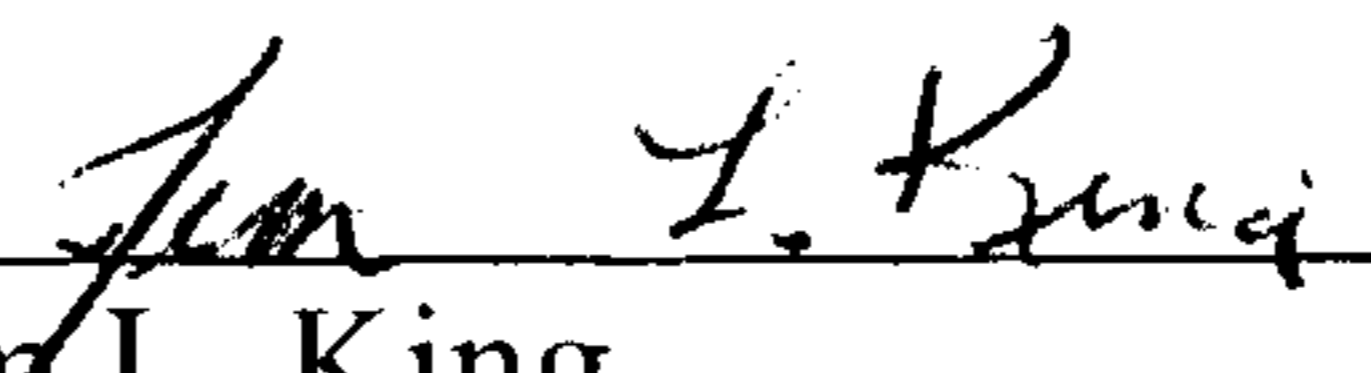
Subject to existing easements, current taxes, restrictions and covenants, set-back lines and rights of way, if any, of record.

Ø of the above-recited purchase price was paid from a mortgage loan closed simultaneously herewith.


TO HAVE AND TO HOLD, the tract or parcel of land above described together with all and singular the rights, privileges, tenements, appurtenances, and improvements unto the said GRANTEES, as joint tenants, with right of survivorship, their heirs and assigns forever; it being the intention of the parties to this conveyance, that (unless the joint tenancy hereby created is severed or terminated during the joint lives of the GRANTEES herein) in the event one grantee herein survives the other, the entire interest in fee simple shall pass to the surviving grantee, and, if one does not survive the other, then the heirs and assigns of the GRANTEES herein shall take as tenants in common, forever.

AND SAID GRANTORS, for said GRANTORS, GRANTORS' heirs, successors, executors and administrators, covenants with GRANTEES, and with GRANTEES' heirs and assigns, that GRANTORS are lawfully seized in fee simple of the said Real Estate; that said Real Estate is free and clear from all Liens and Encumbrances, except as hereinabove set forth, and except for taxes due for the current and subsequent years, and except for any Restrictions pertaining to the Real Estate of record in the Probate Office of said County; and that GRANTORS will, and GRANTORS' heirs, executors and administrators shall, warrant and defend the same to said GRANTEES, and GRANTEES' heirs and assigns, forever against the lawful claims of all persons.

IN WITNESS WHEREOF, said GRANTORS have hereunto set their hands and seals this the 4th day of August, 2006.



Jim L. King



Rose Marie King


STATE OF ALABAMA)

COUNTY OF SHELBY)

I, the undersigned, a Notary Public, in and for said County and State, hereby certify that Jim L. King and Rose Marie King, husband and wife whose names are signed to the foregoing conveyance and who are known to me, acknowledged before me on this day that, being informed of the contents of the Instrument signed their names voluntarily on the day the same bears date.

IN WITNESS WHEREOF, I have hereunto set my hand and seal this the 4th day of August, 2006.

NOTARY PUBLIC
My Commission Expires: 2-20-07



PEGGY I. MANN
COMMISSION EXPIRES FEB. 20, 2007

Shelby County, AL 08/07/2006
State of Alabama
Deed Tax: \$17.50



20060807000381140 2/2 \$31.50
Shelby Cnty Judge of Probate, AL
08/07/2006 02:21:03PM FILED/CERT

Exhibit "A"

A parcel of land situated in Northwest $\frac{1}{4}$ of Southwest $\frac{1}{4}$ of Section 15, Township 20, Range 3 West, all in Shelby County, Alabama and being more particularly described as follows:

Begin at a point, said point being the intersection of the south right-of-way of 1st Avenue and the west right-of-way of 4th Street, said point also being an iron found; thence run Southwesterly along the west right-of-way line of said 4th Street, 143.24'; thence turn right 82°01'10" and run westerly, 158.37'; thence turn right 90°38'49" and run northerly 152.56' to a point on the south right-of-way line of 1st Avenue; thence right 92°49'15" and run along the south right-of-way line of 1st Avenue 176.86' to the point of beginning.

SEE
RMK