

STATE OF ALABAMA)
SHELBY COUNTY)

20060125000040840 1/4 \$20.00
Shelby Cnty Judge of Probate, AL
01/25/2006 11:43:42AM FILED/CERT

Full Satisfaction, Cancellation and Release of Lien

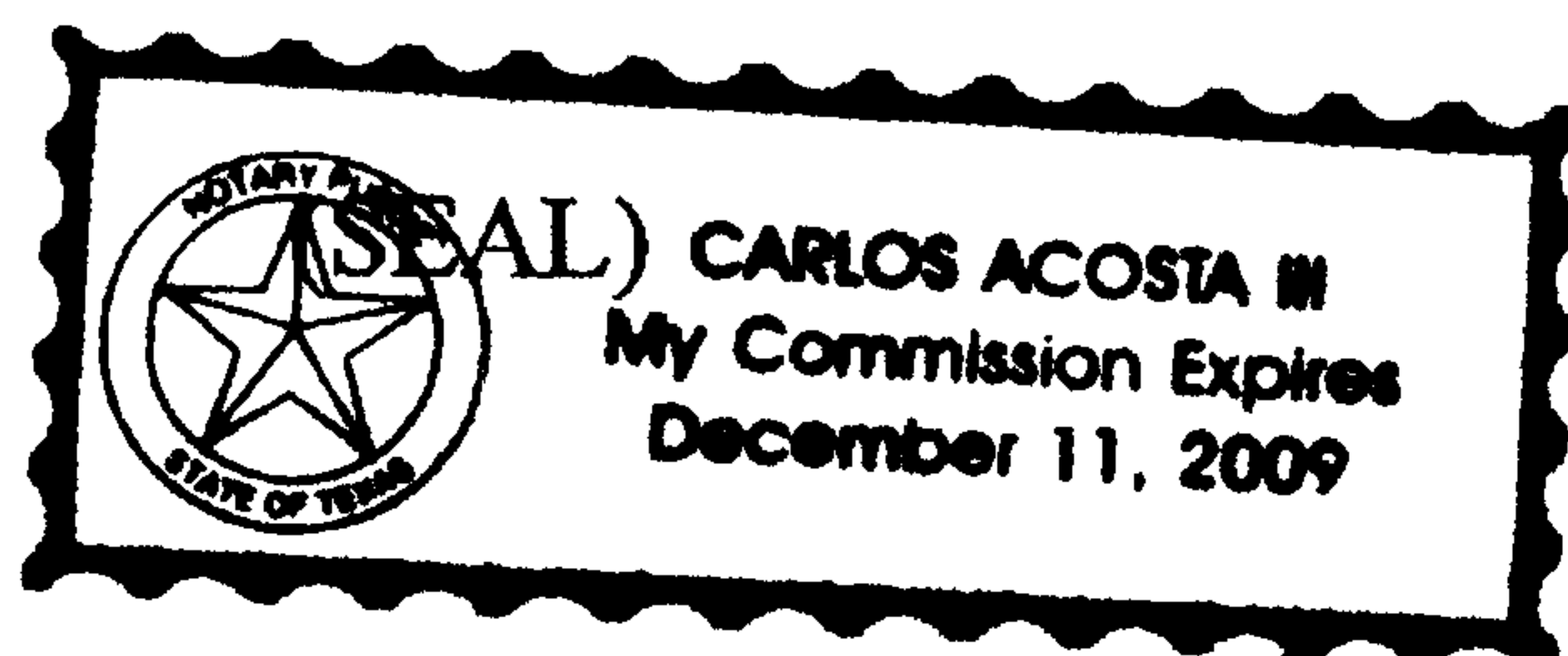
Know all men by these presents, that the undersigned Nueces Site Contractors, Inc., hereby satisfies, cancels and releases all liens which Nueces Site Contractors, Inc., has filed in the Office of the Judge of Probate Court of Shelby County, Alabama relating to that property described as The Bluffs at Birmingham, the legal description of this property is attached as Exhibit "A" and is recorded in:

MAP BOOK 32, PAGE 77, (BEING DOCUMENT NO. 20031223000824310) IN THE OFFICE OF THE JUDGE OF PROBATE OF SHELBY COUNTY, ALABAMA; BEING SITUATED IN SHELBY COUNTY, ALABAMA.

The debt evidenced by that certain lien filed by Nueces Site Contractors, Inc., a Texas corporation, dated July 15, 2005, and recorded on July 22, 2005, in the Office of the Judge of Probate of Shelby County, Alabama, as document number 20050722000367080, having been paid in full, the said lien is hereby fully released, satisfied, discharged and canceled.

IN WITNESS WHEREOF, the undersigned, Michael Burke, has caused this instrument to be executed on this 19 day of Jan, 2006.

NUECES SITE CONTRACTORS, INC.



By: Michael Burke
Its: COO

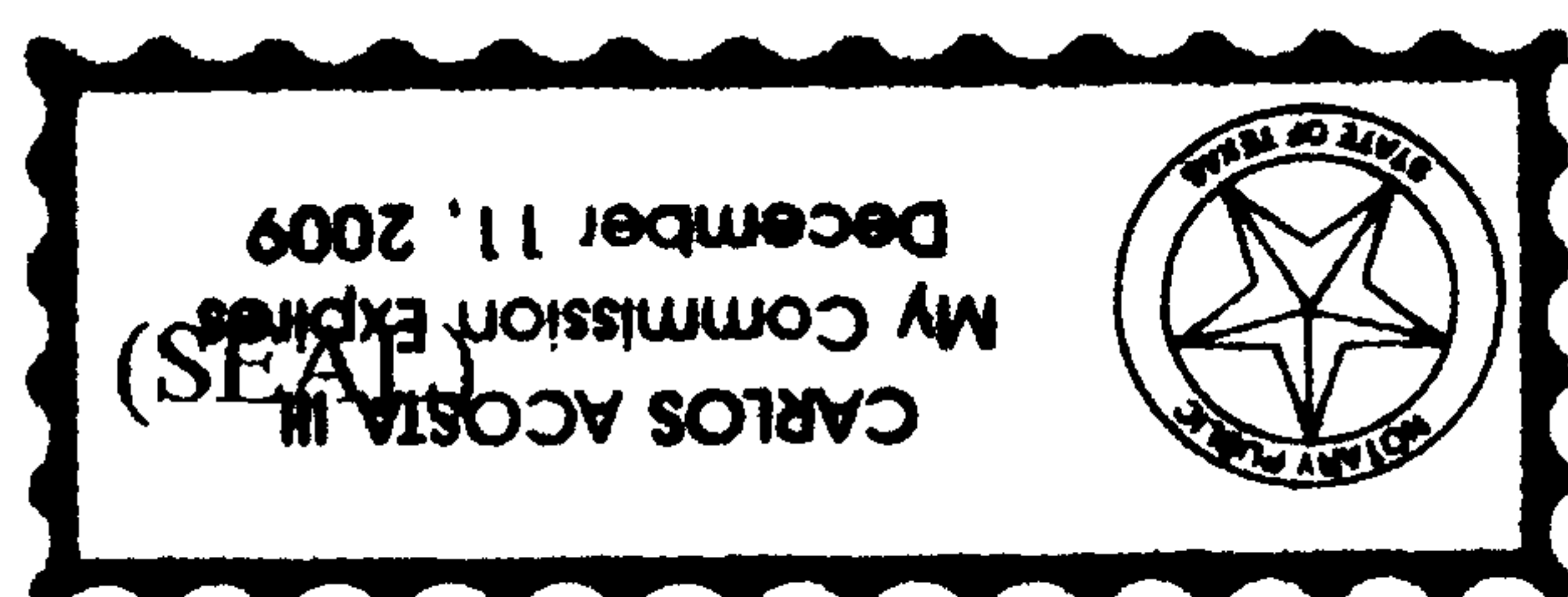
X [Signature]
Notar Public in and for
Collin County TX

STATE OF Texas)
COUNTY OF Collin)

20060125000040840 2/4 \$20.00
Shelby Cnty Judge of Probate, AL
01/25/2006 11:43:42AM FILED/CERT

I, the undersigned authority, a Notary Public in and for said State and County, hereby certify that Michael Burke, whose name as COO of Nueces Site Contractors, Inc, is signed to the foregoing instrument and who is known to me, acknowledged before on this date that, being informed of the contents of the instrument, he, as such _____ and with full authority, executed the same voluntarily for and as the act of said Nueces Site Contractors, Inc. on the day that same bears date.

Given under my hand and seal this the 19 day of January, 2006.




Notary Public

My commission expires: 12/11/09

This instrument prepared by:
J. Scott Dickens, Esq.
Starnes & Atchison LLP
Post Office Box 598512
Birmingham, Alabama 35259-8512
(205) 868-6000

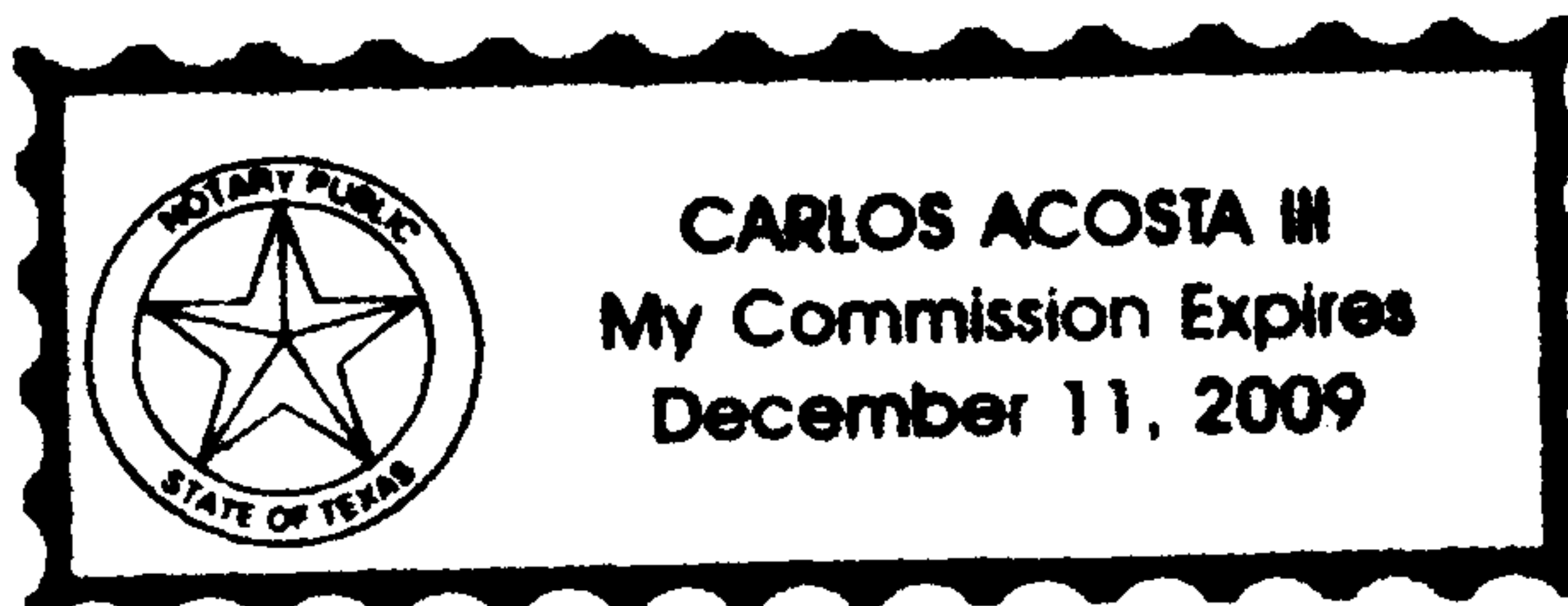


EXHIBIT A

**LOT 2B - CAHABA RIVER PARK
FIRST ADDITION - PHASE II
LEGAL DESCRIPTION**

Lot 2B, Cahaba River Park First Addition - Phase II, as recorded in Map Book 32, Page 77 in the office of the Judge of Probate of Shelby County, Alabama, being more particularly described as follows:

Begin at the Northwest corner of said Lot 2B, said point lying on the West line of the NW 1/4 of the NE 1/4 of Section 35, Township 18 South, Range 2 West, Shelby County, Alabama, said point also being a common corner of Lot 1B, Cahaba River Park First Addition - Phase II, and lying on the Easterly line of Lot 16, Cahaba River Lake Estates First Sector, as recorded in Map Book 67, Page 13 in the office of the Judge of Probate of Jefferson County, Alabama; thence North 90°00'00" East along the common line of said Lot 2B and Lot 1B a distance of 240.00 feet to a found W.S. capped iron; thence South 39°30'23" East along the common line of said Lot 2B and Lot 1B a distance of 508.99 feet to a found rebar, said point being the P.C. (Point of Curve) of a curve to the left having a radius of 377.38 feet, a central angle of 39°05'50" and a chord bearing of South 59°03'18" East; thence in a Southeasterly direction along the arc of said curve and along the common line of said Lot 2B and Lot 1B a distance of 257.51 feet to a found rebar; said point lying on a curve to the left having a radius of 75.00 feet, a central angle of 151°28'09" and a chord bearing of South 89°47'47" East; thence in a Southeasterly, Easterly, and Northeasterly direction along the arc of said curve and along the common line of said Lot 2B and Lot 1B a distance of 198.27 feet to a found rebar; thence North 81°27'42" East along the common line of said Lot 2B and Lot 1B a distance of 185.70 feet to a found rebar, said point being the P.C. (Point of Curve) of a curve to the right having a radius of 197.54 feet, a central angle of 37°15' and a chord bearing of South 79°54'48" East; thence in an Easterly and Southeasterly direction along the arc of said curve and along the common line of said Lot 2B and Lot 1B a distance of 128.43 feet to a found rebar being the P.T. (Point of Tangent) of said curve; thence tangent to said curve South 61°17'08" East along the common line of said Lot 2B and Lot 1B a distance of 14.61 feet to a found rebar lying on the Northwesternly Right-of-Way line of Riverview Road, said point also lying on a curve to the right having a radius of 3779.83 feet, a central angle of 1°29'07" and a chord bearing of South 29°49'50" West; thence in a Southwesterly direction along the arc of said curve and said Northwesternly Right-of-Way line a distance of 97.98 feet to a set W.S. capped iron being the P.T. (Point of Tangent) of said curve; thence tangent to said curve South 30°34'20" West along said Northwesternly Right-of-Way line a distance of 80.84 feet to a found rebar, being the P.C. (Point of Curve) of a curve to the right having a radius of 228.06 feet, a central angle of 53°38'30" and a chord bearing of South 57°23'35" West; thence in a Southwesterly direction along the arc of said curve and said Northwesternly Right-of-Way line a distance of 213.52 feet to a found rebar being the P.T. (Point of Tangent) of said curve; thence tangent to said curve South 84°12'50" West along said Northwesternly Right-of-Way line a distance of 95.62 feet to a found rebar, said point being the P.C. (Point of Curve) of a curve to the left having a radius of 499.28 feet, a central angle of 27°06'30" and a chord bearing of South 70°39'35" West; thence in a Southwesterly direction

20060125000040840 4/4 \$20.00
Shelby Cnty Judge of Probate, AL
01/25/2006 11:43:42AM FILED/CERT

20050722000367080 3/4 \$20.00
Shelby Cnty Judge of Probate, AL
07/22/2005 11:23:25AM FILED/CERT

along the arc of said curve and along said Northwesternly Right-of-Way line a distance of 236.22 feet to a found rebar being the P.T. (Point of Tangent) of said curve; thence tangent to said curve South 57°06'20" West along said Northwesternly Right-of-Way line a distance of 565.19 feet to a found rebar, being the P.C. (Point of Curve) of a curve to the right having a radius of 256.63 feet, a central angle of 43°19'57" and a chord bearing of South 78°46'18" West; thence in a Southwesterly and Westerly direction along the arc of said curve and along the Northwesternly, Northerly and Northeasterly Right-of-Way line of said Riverview Road a distance of 194.09 feet to a found rebar, being the P.T. (Point of Tangent) of said curve; thence tangent to said curve North 79°33'43" West along said Northeasterly Right-of-Way line a distance of 7.35 feet to a found rebar lying on the West line of the NE 1/4 of said Section 35; thence North 00°01'06" East along the West line of said 1/4 section, the West line of said Lot 2B and along the East line of Lots 26, 25, 24, 23, 22 and 21 of Cahaba River Lake Estates Second Sector, as recorded in Map Book 70, Page 43 in the office of the Judge of Probate of Jefferson County, Alabama, and along the East line of the aforementioned Lot 16 of Cahaba River Lake Estates First Sector a distance of 1219.81 feet to a found W.S. capped iron and the Point of Beginning.

Containing 756,405 square feet or 17.365 acres.