


7200

THIS INSTRUMENT PREPARED BY:
James J. Odom, Jr.
P.O. Box 11244
Birmingham, AL 35202-1244
(NO TITLE EXAMINATION PROVIDED)

SEND TAX NOTICE TO:
✓ Parade Home Builders, Inc.
2057 Valleydale Road, Suite 200
Birmingham, AL 35244

STATE OF ALABAMA)
COUNTY OF SHELBY)


20041108000614440 Pg 1/2 19.00
Shelby Cnty Judge of Probate, AL
11/08/2004 14:42:00 FILED/CERTIFIED

STATUTORY WARRANTY DEED

KNOW ALL MEN BY THESE PRESENTS THAT in consideration of Ten and No/100
\$5,000.00 *aej*
Dollars (\$10.00), and other good and valuable consideration, paid to the undersigned grantor, Moiz Fouladbakhsh, a married man (hereinafter referred to as "Grantor"), in hand paid by Parade Home Builders, Inc. (hereinafter referred to as "Grantee"), the receipt and sufficiency whereof are hereby acknowledged, Grantor does by these presents, grant, bargain, sell and convey unto Grantee the following described real estate, situated in Shelby County, Alabama, to-wit:

SEE ATTACHED EXHIBIT "A" FOR LEGAL DESCRIPTION.


SUBJECT TO: (1) Current taxes; (2) Transmission Line Permit(s) to Alabama Power Company as shown by instrument(s) recorded in Deed Book 129, at Page 566, in the Probate Office of Shelby County, Alabama; (3) Right of Way granted to Shelby County by instrument recorded in Deed Book 179, at Page 442, in Probate Office; (4) Title to all minerals within and underlying the premises, together with all mining rights and other rights, privileges and immunities relating thereto, including rights set out in Deed Book 4, at page 542, in Probate Office; (5) Less and except any portion of the land lying within road and road right of way.

This property does not constitute the homestead of the Grantor herein.

TO HAVE AND TO HOLD to the Grantee, its successors and assigns forever.

IN WITNESS WHEREOF, the undersigned has caused this instrument to be executed on this the 15th day of July, 2004.


WITNESS:
Destiny England


Moiz Fouladbakhsh

STATE OF ALABAMA)
COUNTY OF SHELBY)

I, the undersigned, a Notary Public in and for said County, in said State, hereby certify that Moiz Fouladbakhsh, a married man, whose name is signed to the foregoing conveyance, and who is known to me, acknowledged before me on this day that, being informed of the contents of the conveyance, he executed the same voluntarily on the day the same bears date.

Given under my hand and official seal, this the 15th day of July, 2004.


Notary Public

My commission expires: NOTARY PUBLIC STATE OF ALABAMA
MY COMMISSION EXPIRES: May 6, 2007
BONDED THRU NOTARY PUBLIC UNDERWRITERS

Parcel I

A part of the NE $\frac{1}{4}$ of the SE $\frac{1}{4}$ of Section 20, Township 19 South, Range 2 West, Shelby County, Alabama; being more particularly described as follows: Commence at the Southwest corner of the NE $\frac{1}{4}$ of the SE $\frac{1}{4}$ of Section 20 Township 19 South, Range 2 West, thence run North 1 deg. 14 min. 46 sec. East along the West line of said $\frac{1}{4}$ $\frac{1}{4}$ section a distance of 278.20 feet to the centerline of Valleydale Road, thence run North 45 deg. 44 min. 46 sec. East along said centerline a distance of 20.00 feet; thence run North 1 deg. 14 min. 46 sec. East for a distance of 55.80 feet to the Northern right of way of Valleydale Road, also being the point of beginning; thence continue along last described course for a distance of 244.20 feet; thence run North 43 deg. 37 min. 05 sec. East for a distance of 181.00 feet; thence run South 1 deg. 14 min. 46 sec. West a distance of 252.38 feet to the Northern right of way of Valleydale Road, said point being on a curve to the right said curve having a radius of 5689.65 feet and an arc distance of 175.05 feet; thence run along the chord of said curve S 45 deg. 25 min. 25 sec. for a chord distance of 175.04 feet to the point of beginning. Being situated in Shelby County, Alabama.

Parcel II

A part of the NE $\frac{1}{4}$ of the SE $\frac{1}{4}$ of Section 20, Township 19 South, Range 2 West, Shelby County, Alabama. Being more particularly described as follows: Commence at the SW corner of the NE $\frac{1}{4}$ of the SE $\frac{1}{4}$ of Section 20, Township 19 South, Range 2 West, thence run N 1 deg. 14 min. 46 sec. East along the West line of said $\frac{1}{4}$ $\frac{1}{4}$ section a distance of 278.20 feet to the centerline of Valleydale Road; thence run North 45 deg. 44 min. 46 sec. East along said centerline a distance of 20.00 feet; thence run North 1 deg. 14 min. 46 sec. East for a distance of 300.00 feet to the point of beginning; thence continue along last described course a distance of 268.18 feet; thence run S 88 deg. 45 min. 14 sec. East for a distance of 244.64 feet; thence run S 1 deg. 14 min. 46 sec. West a distance of 255.42 feet to the Northern right of way of Valleydale Road, said point being on a curve to the right said curve having a radius of 5689.65 feet and an arc distance of 181.98 feet; thence run along the chord of said curve South 43 deg. 37 min. 34 sec. for a chord distance of 181.97 feet; thence run North 1 deg. 14 min. 46 sec. East for a distance of 252.38 feet; thence run South 43 deg. 37 min. 05 sec. West for a distance of 181.00 feet to the point of beginning.

All being situated in Shelby County, Alabama.

Exhibit A