

When Recorded Return to: HE2001-NC1
US Bank Corporate Trust Services
180 Fifth St. E. EP-MN-TMZD IN
St. Paul, MN 55101

Loan Number: 0000458091

Bc: 2712504

ASSIGNMENT OF MORTGAGE

STATE OF ALABAMA

WITNESSETH: For a VALUABLE CONSIDERATION, receipt of which is hereby acknowledged,
NEW CENTURY MORTGAGE CORPORATION hereby sells,
assigns, transfers, and sets over a certain mortgage, relating to the property legally described as

SEE LEGAL DESCRIPTION ATTACHED HERETO AND MADE A PART HEREOF.
BENEFICIARY: NEW CENTURY MORTGAGE CORPORATION
LOAN AMOUNT: \$ 23,750.00
RECORDED ON 3/9/2001 AS INSTR # 2001-08327

from
LINDA P KING, AN UNMARRIED WOMAN
505 SIMMSVILLE ROAD, ALABASTER, AL 35007


dated **March 2, 2001**, of record in Mortgage Fiche, Frame,
in the Office of the Probate Judge of **SHELBY** County, Alabama, to

U.S. Bank National Association, as Trustee
under the applicable agreement

180 E. 5th St. St. Paul, MN 55101

(hereafter referred to as "Assignee")

together with all its right, title, and interest in and to the land described in said mortgage, with recourse, it
being understood that the note secured by said mortgage has been assigned and transferred to said Assignee,
this **8th** day of **March**, 2001



Magda Solorzano
A.V.P. \Shipping Manager

Prepared by: **NEW CENTURY MORTGAGE CORPORATION**

State of California
County of **ORANGE**



On **March 8, 2001**

, before me **Lynette Rustrata**
personally appeared

Magda Solorzano
A.V.P. \Shipping Manager

, personally known to me (or proved
to me on the basis of satisfactory evidence) to be the person(s) whose name(s) is/are subscribed
to the within instrument and acknowledged to me that he/she/they executed the same in
his/her/their authorized capacity(ies), and that by his/her/their signature(s) on the instrument the
person(s), or the entity upon behalf of which the person(s) acted, executed the instrument.

WITNESS my hand and official seal.



Lynette Rustrata

L# 458091
BL: 2712504
KING

A TRACT OF LAND LOCATED IN THE NORTHEAST 1/4 OF THE SOUTHWEST 1/4 OF SECTION 36, TOWNSHIP 20 SOUTH, RANGE 3 WEST, SHELBY COUNTY, ALABAMA, MORE PARTICULARLY DESCRIBED AS FOLLOWS:

COMMENCE AT THE NE CORNER OF THE NE 1/4 OF THE SW 1/4 OF SAID SECTION 36, TOWNSHIP 20 SOUTH RANGE 3 WEST; THEN RUN SOUTH 1 DEGREE 09 MINUTES 40 SECONDS WEST A DISTANCE OF 918.00 FEET TO A SET NAIL & FLAG ON THE NORTH EDGE OF PAVEMENT OF BARE TREE DRIVE, SAID POINT BEING THE NW CORNER OF PARCEL "B" OF THE EUGENE PEEPLES PROPERTY; THENCE RUN NORTH 60 DEGREES 32 MINUTES 36 SECONDS WEST A DISTANCE OF 115.15 FEET TO A SET 1/2" REBAR ON THE SOUTH RIGHT OF WAY OF SAID BARE TREE DRIVE, SAID REBAR BEING THE POINT OF BEGINNING OF THE TRACT HEREIN DESCRIBED; THENCE RUN SOUTH 20 DEGREES 32 MINUTES 49 SECONDS WEST A DISTANCE OF 175.45 FEET TO A SET 1/2" REBAR; THENCE RUN NORTH 49 DEGREES 38 MINUTES 14 SECONDS WEST A DISTANCE OF 159.23 FEET TO A SET 1/2" REBAR; THENCE RUN NORTH 24 DEGREES 38 MINUTES 09 SECONDS EAST A DISTANCE OF 157.42 FEET TO A SET 1/2" REBAR ON THE SOUTH RIGHT OF WAY OF SAID BARE TREE DRIVE; THENCE RUN SOUTH 55 DEGREES 03 MINUTES 51 SECONDS EAST ALONG SAID R.O.W. A DISTANCE OF 143.06 FEET TO THE POINT OF BEGINNING.