

This deed needs to be re-recorded to correct the legal description.

This instrument was prepared by:  
Clayton T. Sweeney, Esquire  
2700 Highway 280 East  
Suite 290E  
Birmingham, Alabama 35223

Send Tax Notice to:  
ROXANNE DAVIS  
1105 Shoal Run Trail  
Birmingham, AL 35223

STATE OF ALABAMA )  
COUNTY OF SHELBY ) CORRECTIVE

STATUTORY WARRANTY DEED

KNOW ALL MEN BY THESE PRESENTS, that in consideration of ONE HUNDRED NINETY-NINE THOUSAND SIX HUNDRED DOLLARS AND NO/100's and NO/100 Dollars (\$199,600.00) to the undersigned grantor, EDDLEMAN PROPERTIES, INC., an Alabama corporation (herein referred to as "Grantor"), in hand paid by Grantee named herein, the receipt of which is hereby acknowledged, the said EDDLEMAN PROPERTIES, INC., an Alabama corporation, does by these presents, grant, bargain, sell and convey unto ROXANNE DAVIS (hereinafter referred to as "Grantees", whether one or more), the following described real estate (the "property"), situated in Shelby County, Alabama, to-wit:

Lot 3116, according to the Map of Highland Lakes, 3rd Sector, Phase I, an Eddleman Community, as recorded in Map Book 21, Page 124 in the Probate Office of Shelby County, Alabama.

Together with nonexclusive easement to use the private roadways, Common Area all as more particularly described in the Declaration of Easements and Master Protective Covenants for Highland Lakes, a Residential Subdivision, recorded as Instrument #1994-07111 in the Probate Office of Shelby County, Alabama, and the Declaration of Covenants, Conditions and Restrictions for Highland Lakes, a Residential Subdivision, 3rd Sector, recorded as Instrument # 1996-17544 in the Probate Office of Shelby County, Alabama ( which, together with all amendments thereto, is hereinafter collectively referred to as, the "Declaration").

Mineral and mining rights excepted.

The above property is conveyed subject to:

(1) ~~Ad Valorem~~ taxes due and payable October 1, 1996, and all subsequent years thereafter, including any "roll-back taxes."

(2) Public utility easements as shown by recorded plat, including any tree bufferline as shown on recorded plat.

(3) Declaration of Easements and Master Protective Covenants for Highland Lakes, a Residential Subdivision, which provides, among other things, for an Association to be formed to assess and maintain the private roadways, etc. of the development; all of said covenants, restrictions and conditions being set out in instrument recorded as Instrument #1994-07111, in said Probate Office, along with Articles of Incorporation of Highland Lakes Residential Association, Inc. as recorded as Instrument 9402/3947, in the Office of the Judge of Probate of Jefferson County, Alabama.

(4) Declaration of Covenants, Conditions and Restrictions for Highland Lakes, a Residential Subdivision, 3rd Sector, as recorded as Instrument # 1996-17544, in said Probate Office.

06/17/1996-19514  
10:39 AM CERTIFIED  
SHELBY COUNTY JUDGE OF PROBATE  
004 MED 36.00

02/14/1997-04948  
03:50 PM CERTIFIED  
SHELBY COUNTY JUDGE OF PROBATE  
004 MED 17.00

CLAYTON T. SWEENEY, ATTORNEY AT LAW

Inst # 1997-04948

\$ 179,600.00 of the consideration was paid from the proceeds of a mortgage loan closed simultaneously herewith.

(5) Subdivision restrictions shown on recorded plat in Map Book 19, Page 79 A & B, provide for construction of single family residence only.

(6) Title to all minerals within and underlying the premises, together with all mining rights and other rights, privileges and immunities relating thereto, including rights set out as Instrument Book 28, Page 237, in said Probate Office.

(7) Subject to the provision of Sections 2.3 and 2.6 of the Declaration, the property shall be subject to the following minimum setbacks:

- (a) Front setback: as per plot plan which must be approved by the ARC;
- (b) Rear setback: 35 feet
- (c) Side setback: 8 feet

(8) Right(s) of Way(s) granted to Shelby County, Alabama by instrument(s) recorded in Book 95, Page 503 in said Probate Office.

(9) Rights of riparian owners in and to the use of Lake, if any.

(10) Lake Easement Agreement executed by Highland Lake Properties, Ltd. and Highland Lake Development, Ltd., providing for easements, use by others, and maintenance of Lake Property described within Instrument #1993-15705 in said Probate Office.

(11) Easement for ingress and egress to serve Highland Lakes Development executed by Highland Lakes Development, Ltd., to Highland Lakes Properties, Ltd., recorded as Instrument #1993-15704 in said Probate Office.

(12) All other right-of-ways, easements, and limitations, if any, of record.

Grantee agrees to observe and perform all obligations imposed upon said Grantees pursuant to the Declarations, including but not limited to the obligation to pay assessments levied on the property herein conveyed in accordance with the Declarations.

Grantee acknowledges that the subject property is adjacent to a parcel of land that is intended to be used as a public or private park facility which will allow for activities such as baseball, soccer, softball, a tot lot, picnic areas, jogging trails, etc. The use of the subject property shall be subject to the use and operation of said park on the adjacent property in such manner and during such hours (including evening hours) as comparable facilities are usually and customarily used and operated.

Grantee understands and agrees that Grantor has obtained from the Alabama Department of Environmental Management (ADEM) a General Permit for stormwater runoff from construction, excavation, land clearing, other land disturbance activities and associated areas to comply with the terms and conditions of said General Permit in the design and construction of improvements on the Property which shall include, without limitation, the preparation and implementation of a Best Management Practices Plan for structural and non-structural practices to prevent/minimize the discharge of all sources of pollution (i.e., sediment, trash, garbage, debris, oil, grease,

chemicals, etc.) to State waters in stormwater run-off in accordance with the requirements of the General Permit.

Grantee shall indemnify and hold Grantor harmless for any loss or damage suffered by the Grantor as a result of Grantee's violation of or failure to comply with the terms, conditions and requirements of the General Permit. Further, if Purchaser shall be in violation of the General Permit, Grantor shall have the right after 10 days notice to take such corrective action as may reasonably be necessary to cure such violation and Grantee shall indemnify and hold Grantor harmless for any costs reasonably incurred in taking any such corrective action.


This conveyance is made with the express reservation and condition that by acceptance of this deed, the Grantees, for themselves and on behalf of their heirs, administrators, executors, successors, assigns, contractors, permittees, licensees and lessees, hereby release and forever discharge Grantor, its successors and assigns, from any and all liability, claims and causes of action whether arising at law (by contract or in tort) or in equity with respect to damage or destruction of property and injury to or death of any person located in, on, or under the surface of or over lands herein conveyed, as the case may be, which are caused by, or arise as a result of, past or future soil, subsoil or other conditions (including without limitation, sinkholes, underground mines, and limestone formations) under or on the Property, whether contiguous or non-contiguous. The Grantee(s) agree(s) that he (she) (they) is (are) acquiring the Property "AS IS", without any representation or warranty on the part of Grantor other than as to title. Further, the Grantee, its successors and assigns hereby acknowledges that the Grantor shall not be liable for and no action shall be asserted against Grantor in connection with any drainage easements, ditches or pipes or drainage problems associated therewith and that Grantee has inspected the same and accepts the property along with all drainage easements, ditches or pipes in its present "AS IS" condition. For purposes of this paragraph the term Grantor shall mean and refer to (i) the partners, agents and employees of Grantor; (ii) the officers, directors, employees and agents of general partners of Grantor or partners thereof; (iii) any successors or assigns of Grantor; and (iv) any successors and assigns of Grantor's interest in the Property. This covenant and agreement shall run with the land conveyed hereby as against Grantee, and all persons, firms, trusts, partnerships, limited partnerships, corporations, or other entities holding under or through Grantee.

**TO HAVE AND TO HOLD** unto the said Grantee, his, her or their heirs and assigns forever.

**IN WITNESS WHEREOF**, the said Grantor has hereunto set its hand by its duly authorized officer this 29th day of May, 1996.

GRANTOR:

EDDLEMAN PROPERTIES, INC.  
an Alabama corporation

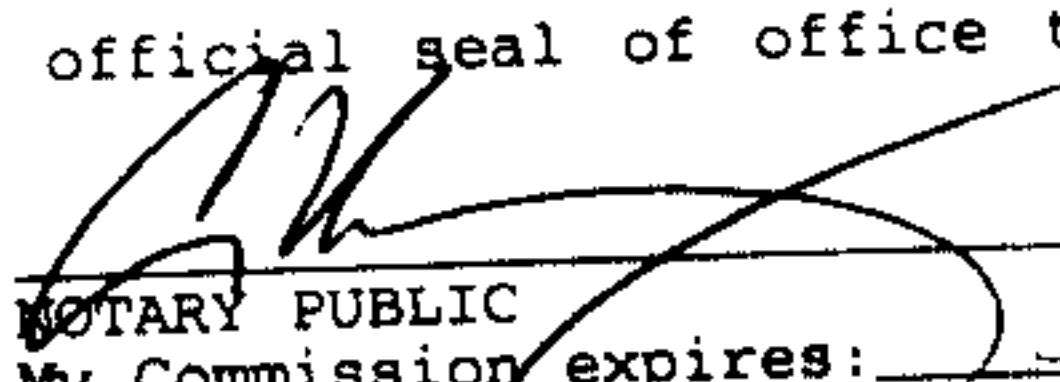
By   
Douglas D. Eddleman,  
Its President

HIGHLAND LAKES - 3rd Sector  
Lot 3116 - ROXANNE DAVIS

STATE OF ALABAMA )  
COUNTY OF JEFFERSON )

I, the undersigned, a Notary Public in and for said County in said State hereby certify that Douglas D. Eddleman, whose name as President of Eddleman Properties, Inc., an Alabama Corporation, is signed to the foregoing Deed, and who is known to me, acknowledged before me on this day that, being informed of the contents of the above and foregoing Deed, he, as such officer, and with full authority, executed the same voluntarily for and as the act of said Corporation.


25th Given under my hand and official seal of office this the day of May, 1996.

  
NOTARY PUBLIC

My Commission expires:

5-25-99

The Grantee executes this deed only to acknowledge and accept all covenants and restrictions contained hereinabove and Grantee, his successors and assigns, agree and understand that the property conveyed herein is subject to the foregoing covenants and restrictions.




ROXANNE DAVIS

STATE OF ALABAMA )  
COUNTY OF JEFFERSON )

I, the undersigned, a Notary Public in and for said County in said State, hereby certify that ROXANNE DAVIS, whose name is signed to the foregoing conveyance, and who is known to me, acknowledged before me on this day that, being informed of the contents of the conveyance, he executed the same voluntarily on the day the same bears date.

Given under my hand and official seal this 25th day of May, 1996.

  
NOTARY PUBLIC

My Commission expires:

5-25-99

Inst # 1997-04948  
02/14/1997-04948  
03:50 PM CERTIFIED  
SHELBY COUNTY JUDGE OF PROBATE  
004 MD 17.00

Inst # 1996-19514

06/17/1996-19514  
10:39 AM CERTIFIED  
SHELBY COUNTY JUDGE OF PROBATE  
004 MD 36.00