

REAL ESTATE MORTGAGE AND SECURITY AGREEMENT

Mortgagors (last name first):

JOSEPH: ANTHONY

JOSEPH: CAROLYN

SHOEMAKER: WALLACE

SHOEMAKER: ROBERT A.

Mortgagee:

First Bank of Childersburg

P.O. Box 329

Childersburg, AL 35044

Mailing Address

City State Zip

THE STATE OF ALABAMA

Shelby

County

This instrument was prepared by

Clayton T. Sweeney, Attorney at Law

2700 Hwy 280E, Suite 290E

Birmingham, AL 35223

KNOW ALL MEN THESE BY THESE PRESENTS: That whereas

Anthony Joseph and wife, Carolyn Joseph and Wallace Shoemaker,
a married man and Robert A. Shoemaker, a married man

have become justly indebted to First Bank of Childersburg
with offices in Childersburg, Alabama, (together with its successors and assigns,
hereinafter called "Mortgagee") in the sum of Two Hundred Eighty-Two Thousand and No/100's
Dollars (\$282,000.00)

together with interest thereon, as evidenced by a promissory note or notes of even date herewith. (If the maturity date is 20 years
or longer, indicate the maturity date.)

NOW, THEREFORE, in consideration of the premises and in order to secure the payment of said indebtedness and
any renewals or extensions thereof and the interest thereon, and all other indebtedness (including future advances) now or
hereafter owed by any of the above-named to Mortgagee, whether such indebtedness is primary or secondary, direct or
indirect, contingent or absolute, matured or unmatured, joint or several, and otherwise secured or not, and to secure
compliance with all the covenants and stipulations hereinafter contained, the undersigned

Anthony Joseph and wife, Carolyn Joseph and Wallace Shoemaker,
a married man and Robert A. Shoemaker, a married man

(whether one or more, hereinafter called
"Mortgagors") do hereby assign, grant, bargain sell and convey unto Mortgagee the following described real property situated
in Shelby County, State of Alabama, viz:

SOURCE OF TITLE: _____

See Exhibit "A" attached hereto and made a part hereof

The above described property does not constitute the homestead of
the Mortgagors nor their spouses.

This is a purchase money mortgage.

CLAYTON T. SWEENEY
2700 HWY 280 EAST
STE. 290E
BHAM., AL 35223

Inst # 1997-03416

02/03/1997-03416
09:20 AM CERTIFIED
SHELBY COUNTY JUDGE OF PROBATE
006 MCD 446.00

Inst # 1997-03416

together with all rents and other revenues thereof and all rights, privileges, easements, tenements, interests, improvements and appurtenances thereunto belonging or in anywise appertaining, including any after-acquired title and easements and all rights, title and interest now or hereafter owned by Mortgagors in and to all buildings and improvements, storm and screen windows and doors, gas, steam, electric, solar and other heating, lighting, ventilating, air-conditioning, refrigerating and cooking apparatus, elevators, plumbing, sprinkling, smoke, fire, and intrusion detection devices, and other equipment and fixtures now or hereafter attached or appertaining to said premises, all of which shall be deemed to be real property and conveyed by this mortgage, and all of which real property, equipment and fixtures are sometimes hereinafter called the "mortgaged property."

TO HAVE AND TO HOLD the same and every part thereof unto Mortgagee, its successors and assigns forever.

And for the consideration aforesaid, and as additional security for all of the indebtedness described above (including future advances), Mortgagors hereby assign and transfer to Mortgagee, and grant to Mortgagee a security interest in, all building materials, household appliances, equipment, fixtures and fittings of every kind or character now owned or hereafter acquired by Mortgagors, or any of them, located, whether permanently or temporarily, on the mortgaged property, and all building materials, household appliances, equipment, fixtures and fittings now owned or hereafter acquired by Mortgagors, or any of them, located or stored on any other real property, which are or shall be purchased by Mortgagors, or any of them, for the purpose, or with the intention, of making improvements on the mortgaged property or to the premises located on said property. The personal property herein transferred includes, without limitation, all lumber, bricks, building stones, building blocks, sand, cement, roofing materials, paint, doors, windows, storm doors, storm windows, nails, wires and wiring, hardware, plumbing and plumbing fixtures, heating and air conditioning equipment and appliances, electrical and gas equipment and appliances, pipes and piping, ornamental and decorative fixtures, and in general all building materials, equipment and appliances of every kind and character used or useful in connection with improvements to real property.

For the purpose of further securing the payment of said indebtedness Mortgagors warrant, covenant and agree with Mortgagee, its successors and assigns, as follows:

1. That they are lawfully seized in fee and possessed of the mortgaged property and have a good right to convey the same as aforesaid, that they will warrant and forever defend the title against the lawful claims of all persons whomsoever, and that the mortgaged property is free and clear of all encumbrances, easements and restrictions not herein specifically mentioned.

2. That they will pay all taxes, assessments, or other liens taking priority over this mortgage when imposed upon the mortgaged property, and should default be made in the payment of the same, or any part thereof, Mortgagee may pay the same (but Mortgagee is not obligated to do so). If the mortgaged property or any part thereof is a unit in a condominium or a planned unit development, Mortgagors shall perform all of Mortgagors' obligations under the declaration or covenants creating or covering the condominium or planned unit development, the bylaws and regulations of the condominium or planned unit development, and constituent documents. Should Mortgagors default in any of such obligations, Mortgagee may perform Mortgagors' obligations (but Mortgagee is not obligated to do so).

3. That they will keep the buildings on the mortgaged property continuously insured in such amounts, in such manner and with such companies as may be satisfactory to Mortgagee against loss by fire (including so-called extended coverage), wind and such other hazards (including flood and water damage) as Mortgagee may specify from time to time, with loss, if any, payable to Mortgagee, and will deposit with Mortgagee policies of such insurance or, at Mortgagee's election, certificates thereof, and will pay the premiums therefor as the same become due. Mortgagors shall have the right to provide such insurance through a policy or policies independently obtained and paid for by Mortgagors or through an existing policy. Mortgagee may, for reasonable cause, refuse to accept any policy of insurance obtained by Mortgagors. Mortgagors shall give immediate notice in writing to Mortgagee of any loss or damage to the mortgaged property from any cause whatever. If Mortgagors fail to keep said property insured as above specified, Mortgagee may insure said property (but Mortgagee is not obligated to do so) for its insurable value against loss by fire, wind and other hazards for the benefit of Mortgagors and Mortgagee or for the benefit of Mortgagee alone, at Mortgagee's election. The proceeds of such insurance shall be paid by the insurer to Mortgagee, which is hereby granted full power to settle and compromise claims under all policies, to endorse in the name of Mortgagors any check or draft representing the proceeds of any such insurance, and to demand, receive and give receipt for all sums becoming due thereunder. Said insurance proceeds, if collected, may be credited on the indebtedness secured by this mortgage, less costs of collection, or may be used in repairing or reconstructing the premises on the mortgaged property, at Mortgagee's election. Any application of the insurance proceeds to repairing or reconstructing premises on the mortgaged property shall not extend or postpone the due date of any installment payments of the indebtedness hereby secured or reduce the amount of such installments.

4. That commencing upon written request by Mortgagee and continuing until the indebtedness secured hereby is paid in full, Mortgagors will pay to Mortgagee concurrently with, and on the due dates of, payments on the indebtedness hereby secured a sum equal to the ground rents, if any, next due on the mortgaged property, plus the premiums that will next become due and payable on policies of fire and other hazard insurance covering the mortgaged property, plus water rents, fire district charges, taxes and assessments next due on the mortgaged property (all as estimated by Mortgagee), less any sums already paid to Mortgagee therefor, divided by the number of months or other payment periods to elapse before one month or payment period prior to the date when such ground rents, premiums, water rents, fire district charges, taxes and assessments will become due, such sums to be held by Mortgagee in trust, to pay said ground rents, premiums, water rents, fire district charges, taxes and assessments. All payments mentioned in the preceding sentence and the payments to be made on the indebtedness secured hereby shall be added together and the aggregate amount thereof shall be paid by Mortgagors each month or other payment period in a single payment to be applied by Mortgagee to the following items in the order set forth: (a) ground rents, taxes, water rents, fire district charges, assessments, fire and other hazard insurance premiums; (b) interest on the indebtedness secured hereby; and (c) the balance, if any, shall be applied toward the payment of the sum hereby secured. Any deficiency in the amount of such aggregate monthly or other periodic payments shall constitute a default under this mortgage. Any excess funds accumulated under this paragraph after payment of the items herein mentioned shall be credited in calculating the monthly or other periodic payments of the same nature required hereunder in the subsequent year; but if the actual amount of any such item shall exceed the estimate therefor, Mortgagors shall without demand forthwith make good the deficiency. Failure by Mortgagors to do so before the due date of such item shall be a default hereunder. If the mortgaged property is sold under foreclosure or is otherwise acquired by Mortgagee after default, any remaining balance of the accumulations under this paragraph shall be credited to the principal of the secured indebtedness as of the date of the foreclosure sale or as of the date the property is otherwise acquired.

5. That they will take good care of the mortgaged property and the personal property described above and will not commit or permit any waste thereon or thereof, and that they will keep the same repaired and at all times will maintain the same in as good condition as it now is, reasonable wear and tear alone excepted. If Mortgagors fail to make repairs to the mortgaged property, Mortgagee may make such repairs at Mortgagors' expense (but Mortgagee is not obligated to do so). Mortgagee, its agents and employees, may enter the mortgaged property and any improvements thereon at any reasonable time for the purpose of inspecting or repairing such improvements.

6. That all amounts expended by Mortgagee for insurance or for the payment of taxes or assessments or to discharge liens on the mortgaged property or other obligations of Mortgagors or to make repairs to the mortgaged property or any improvements thereon shall become a debt due Mortgagee, shall be payable at once without demand upon or notice to any person, shall bear interest at the rate of interest payable on the principal sum of the note described above, or if no such rate of interest is specified in the note or if the rate specified would be unlawful, at the rate of 8% per annum from the date of payment by Mortgagee, and such debt and the interest thereon shall be secured by this mortgage. Upon failure of Mortgagors to reimburse Mortgagee for all amounts so expended, at the election of Mortgagee and with or without notice to any person, Mortgagee may declare the entire indebtedness secured by this mortgage due and payable and may foreclose this mortgage as hereinafter provided or as provided by law.

7. That no delay or failure of Mortgagee to exercise any option to declare the maturity of any debt secured by this mortgage shall be taken or deemed as a waiver of the right to exercise such option or to declare such forfeiture either as to past or present defaults on the part of Mortgagors, and that the procurement of insurance or payment of taxes or other liens or assessments or obligations by Mortgagee shall not be taken or deemed as a waiver of the right to accelerate the maturity of the indebtedness hereby secured by reason of the failure of Mortgagors to procure such insurance or to pay such taxes, liens, assessments or obligations, it being agreed by Mortgagors that no terms or conditions contained in this mortgage can be waived, altered or changed except by a writing signed by Mortgagee.

8. That those mortgagors who are obligated to pay the indebtedness hereby secured will well and truly pay and discharge such indebtedness as it shall become due and payable, including the note or notes described above, any renewals or ex-

9. That if default shall be made in the payment of any of the indebtedness hereby secured, then the mortgagee may, at its option, proceed to foreclose this mortgage, either with or without the appointment of a receiver (to which appointment Mortgagees hereby consent), and Mortgagee may notify the lessees or other payors thereof to make payment directly to Mortgagee. Any rents, income and profits collected by Mortgagee prior to foreclosure of this mortgage, less the costs of collecting the same, including any real estate or property management commissions and attorney's fees incurred, shall be credited first to advances made by Mortgagee and the interest thereon, then to interest due on the indebtedness hereby secured, and the remainder, if any, shall be applied toward the payment of the principal sum hereby secured.

10. That if possession of the mortgaged property is allowed to remain in any other person or entity to the exclusion of Mortgagees for a period of one year or more, or if all or any part of the mortgaged property or any interest therein is sold, assigned, transferred or conveyed by Mortgagees, or any of them, without Mortgagee's prior written consent, excluding only (a) the creation of a lien or encumbrance expressly subordinate to this mortgage, (b) the creation of a purchase money security interest for household appliances, (c) a transfer by devise, descent or by operation of law upon the death of a joint tenant, or (d) the grant of any leasehold interest of one year or less (including all mandatory or optional renewal periods) not containing an option to purchase, Mortgagee may, at Mortgagee's option, declare all indebtedness secured by this mortgage to be due and payable immediately with or without notice to Mortgagees. Mortgagee may condition its consent to any such transfer of possession of, or an interest in, the mortgaged property upon the transferee's agreeing to pay a greater rate of interest on all or any part of the indebtedness secured by this mortgage or to adjust the payment schedule of all or any part of the indebtedness secured by this mortgage, upon Mortgagee's approval of the creditworthiness of the transferee, and upon the transferee's payment to Mortgagee of a reasonable transfer or assumption fee. Upon breach by Mortgagees, or any of them, of the covenants herein contained, Mortgagee may, at its election, proceed to foreclose this mortgage as hereinafter provided or as provided by law.

11. That all the covenants and agreements of Mortgagees herein contained shall extend to and bind their respective heirs, executors, administrators, successors and assigns, and that such covenants and agreements and all options, rights, privileges and powers herein given, granted or secured to Mortgagee shall inure to the benefit of the successors and assigns of Mortgagee.




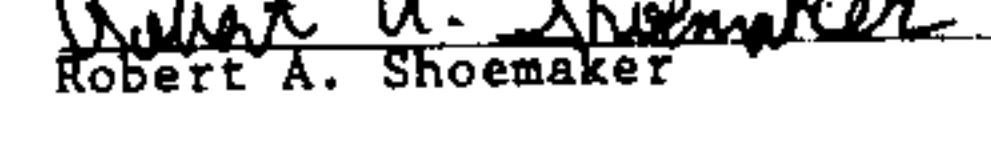
12. That the provisions of this mortgage and the note or notes secured hereby are severable, and that the invalidity or unenforceability of any provision of this mortgage or of any such note or notes shall not affect the validity and enforceability of the other provisions of this mortgage or of such note or notes. The remedies provided to Mortgagee herein are cumulative with the rights and remedies of Mortgagee at law and in equity, and such rights and remedies may be exercised concurrently or consecutively. A carbon or photostatic copy of this mortgage may be filed as a financing statement in any public office.

UPON CONDITION, HOWEVER, that if Mortgagees shall well and truly pay and discharge all the indebtedness hereby secured (including future advances) as the same shall become due and payable and shall in all things do and perform all acts and agreements by them herein agreed to be done according to the tenor and effect thereof, then and in that event only this conveyance and the security interest herein granted shall be and become null and void; but should default be made in the payment of any indebtedness hereby secured or any renewals or extensions thereof or any part thereof or should any interest thereon remain unpaid at maturity, or should default be made in the repayment of any sum expended by Mortgagee under the authority of any provision of this mortgage, or should the interest of Mortgagee in the mortgaged property or any of the personal property described above become endangered by reason of the enforcement of any lien or encumbrance thereon, or should a petition to condemn any part of the mortgaged property be filed by any authority, person or entity having power of eminent domain, or should any law, either state or federal, be passed imposing or authorizing the imposition of a specific tax upon this mortgage or the indebtedness hereby secured or permitting or authorizing the deduction of any such tax from the principal or interest secured by this mortgage or by virtue of which any tax or assessment upon the mortgaged property shall be charged against the owner of this mortgage, or should at any time any of the covenants contained in this mortgage or in any note or other evidence of indebtedness secured hereby be declared invalid or unenforceable by any court of competent jurisdiction, or should Mortgagees fail to do and perform any other act or thing herein required or agreed to be done, then in any of said events the whole of the indebtedness hereby secured, or any portion or part thereof which may at said date not have been paid, with interest thereon, shall at once become due and payable and this mortgage subject to foreclosure at the option of Mortgagee, notice of the exercise of such option being hereby expressly waived by Mortgagees, and Mortgagee shall have the right to enter upon and take possession of the mortgaged property and after or without taking such possession to sell the same before the Court House door of the County (or the division thereof) where said property, or any substantial part of said property, is located, at public outcry for cash, after first giving notice of the time, place and terms of such sale by publication once a week for three consecutive weeks prior to said sale in some newspaper published in said County; and upon the payment of the purchase price, Mortgagee or the actioneer at said sale is authorized to execute to the purchaser for and in the name of Mortgagees a good and sufficient deed to the property sold. And upon the occurrence of any such event, Mortgagee shall have the rights and remedies of a secured party after default by its debtor under the Alabama Uniform Commercial Code, including, without limitation, the right to take possession of any of the property herein transferred which is personal property and to sell the same at one or more public or private sales, at the election of Mortgagee. At Mortgagee's request, Mortgagees agree to assemble such property and to make the same available to Mortgagee at such place as Mortgagee shall reasonably designate. Mortgagees agree that notice of the time and place of any public sale or of the time after which any private sale or other intended disposition of said property, or of any part thereof, will be held shall be sufficient if delivered to Mortgagees or mailed to Mortgagees at the address set forth above, or such other address as Mortgagees shall have furnished to Mortgagee in writing for that purpose, not less than five days before the date of such sale or other intended disposition of said property. Mortgagee shall apply the proceeds of said sale or sales under this mortgage as follows: First, to the expenses of advertising, selling and conveying, including a reasonable attorneys' fee not exceeding 15% of the unpaid debt after default if the original amount financed exceeded \$300; second, to the payment of any amounts that may have been expended or that may then be necessary to expend in paying insurance, taxes and other encumbrances, with interest thereon; third, to the payment of the indebtedness hereby secured and interest thereon in such order as Mortgagee may elect, whether such debts shall or shall not have fully matured at the date of said sale; and fourth, the balance, if any, to be paid over to Mortgagees or to whomsoever then appears of record to be the owner of Mortgagees' interest in said property. Mortgagee may bid and become the purchaser of the mortgaged property at any foreclosure sale hereunder. Mortgagees hereby waive any requirement that the mortgaged property be sold in separate tracts and agree that Mortgagee may, at its option, sell said property en masse regardless of the number of parcels hereby conveyed.

IN WITNESS WHEREOF, each of the undersigned

Anthony Joseph, Carolyn Joseph, Wallace Shoemaker and Robert A. Shoemaker

has hereunto set his or her signature and seal or has caused this instrument to be executed by its officer(s) thereunto duly authorized, this 6th day of January, 1997.

 (SEAL)
Anthony Joseph
 (SEAL)
Carolyn Joseph
 (SEAL)
Wallace Shoemaker
 (SEAL)
Robert A. Shoemaker

ATTEST: _____
Its _____
(Corporate Seal)

By _____
Its _____

CLAYTON J. SHREVE
2700 HWY 200 EAST
STE. 290E
BHAM., AL 35223

THE STATE OF ALABAMA,

INDIVIDUAL ACKNOWLEDGMENT

Jefferson COUNTY

I, the undersigned, a Notary Public in and for said County, in said State, hereby certify that
Anthony Joseph and Wallace Shoemaker and Robert A. Shoemaker
whose names are signed to the foregoing conveyance and who are known to me, acknowledged before me on this day
that, being informed of the contents of the conveyance, they executed the same voluntarily on the day the same bears date.
Given under my hand and official seal this 6th day of January, 1997

(Notarial Seal)
My commission expires: 5/29/99

[Signature]
Notary Public

THE STATE OF ALABAMA,

INDIVIDUAL ACKNOWLEDGMENT

COUNTY

I, the undersigned, a Notary Public in and for said County, in said State, hereby certify that
Carolyn Joseph
whose name is signed to the foregoing conveyance and who is known to me, acknowledged before me on this day
that, being informed of the contents of the conveyance, she executed the same voluntarily on the day the same bears date.
Given under my hand and official seal, this 7 day of January, 1997

My commission expires: 2/7/2000

Robert Andrew Shoemaker
Notary Public

THE STATE OF ALABAMA,

CORPORATE ACKNOWLEDGMENT

COUNTY

I, the undersigned, a Notary Public in and for said County, in said State, hereby certify that
whose name as President
of the _____, a corporation, is signed to the foregoing conveyance, and who is known to me, acknowledged before me on this day that, being informed of the contents of the conveyance, he, as such officer and with full authority, executed the same voluntarily for and as the act of said corporation.
Given under my hand and official seal, this _____ day of _____, 19____

(Notarial Seal)

Notary Public

PLEASE RETURN TO

REAL ESTATE
MORTGAGE
AND SECURITY
AGREEMENT

THE STATE OF ALABAMA,

COUNTY

Office of the Judge of Probate.

I hereby certify that the within mortgage was
filed in this office for record on the _____
day of _____, 19____
at _____ o'clock _____ M., and duly record in
Volume _____ of Mortgage, at page _____
and examined.
Judge of Probate.

EXHIBIT "A"

From the true S.W. corner of Section 23, Township 9 South, Range 1 West, being the point of beginning of herein described parcel of land, run thence North along the true West boundary of said Section 23 a distance of 1338.26 feet to the true N.W. corner of the SW 1/4-SW 1/4 of said Section 23; thence turn 89 degrees 44 minutes 45 seconds right and run 1343.49 feet to the true N.E. corner of said SW 1/4-SW 1/4; thence turn 89 degrees 57 minutes 32 seconds right and run 664.69 feet to the true N.W. corner of the S 1/2 of the SE 1/4-SW 1/4 of said Section 23; thence turn 90 degrees 08 minutes 50 seconds left and run 1318.16 feet along the true North boundary of said S 1/2-SE 1/4-SW 1/4 to a point in the center of a 60.0 foot easement for ingress and egress and utilities; thence turn 118 degrees 09 minutes 43 seconds right and run 115.68 feet along said easement centerline to a P.C. of a curve concave left, having a delta angle of 54 degrees 03 minutes 57 seconds and tangents of 306.47 feet; thence along said curve centerline an arc distance of 566.76 feet to the P.C. of a reverse curve, concave right having a delta angle of 74 degrees 40 minutes 50 seconds and tangents of 100.0 feet; thence along said curve centerline an arc distance of 14.15 feet to a point on the true South boundary of the SE 1/4-SW 1/4 of said Section 23; thence magnetic N 89 degrees 25 minutes 31 seconds W along the true South boundary of said Section 23, a distance of 2611.11 feet to the point of beginning of herein described parcel of land, containing 59.87 acres, subject to rights-of-way and easements of record.

Together with the following described easement:

60.0 Foot Easement for Ingress, Egress & Utilities
Centerline Description to-wit:

From the S.W. corner of the NE 1/4-NW 1/4 of Section 23, T19S-R1W, run thence East along the South Boundary of said NE 1/4-NW 1/4 a distance of 17.49 feet to the point of beginning of the centerline of herein described easement for ingress and egress and utilities; thence turn 55 deg. 25' 49" left and run 99.24 feet along said easement centerline and the following courses; 06 deg. 03' 54" left for 104.89 feet; 12 deg. 24' 30" left for 175.59 feet; 10 deg. 38' right for 201.28 feet; 12 deg. 54' 55" right for 165.02 feet; 05 deg. 37' 50" left for 265.89 feet; 15 deg. 35' 30" right for 323.69 feet; 13 deg. 58' 30" left for 188.54 feet; 08 deg. 44' right for 128.93 feet to a point on the North boundary of aforementioned Section 23; thence turn 180 deg. 00' right and run along said easement centerline a distance of 50.72 feet; thence turn 92 deg. 06' 49" left and continue along said easement centerline a distance of 64.81 feet and the following courses; 54 deg. 49' 11" right for 141.23 feet; 12 deg. 33' 27" left for 110.76 feet; 20 deg. 34' 50" left for 169.50 feet; 15 deg. 05' 36" right for 86.16 feet; 36 deg. 33' 41" right for 166.53 feet; 29 deg. 09' 29" left for 97.38 feet; 14 deg. 44' 38" left for 198.02 feet; 16 deg. 40' 30" left for 276.22 feet; 34 deg. 30' 41" left for 274.24 feet to a point on the South boundary of the NW 1/4-NE 1/4 of aforementioned Section 23; thence turn 02 deg. 14' 58" right and continue along said easement a distance of 473.26 feet to the P.C. of a curve concave right, having a delta angle of 65 deg. 53' 34" and tangents of 100.0 feet and a centerline arc distance of 177.45 feet to the P.T.; thence along the tangent centerline a distance of 96.95 feet; thence turn 122 deg. 12' 30" left and run 760.84 feet along said easement centerline to a point on the North boundary of the SW 1/4-NE 1/4 of Section 23, T19S-R1W; thence turn 180 deg. 00' right and run 760.84 feet along said easement centerline; thence turn 57 deg. 47' 30" left and run 338.44 feet along said easement centerline; thence turn 02 deg. 42' 42" right and run 588.77 feet to the PC of a curve concave left, having a delta angle of 46 deg. 35' 43" and tangents of 75.0 feet and a centerline arc distance of 141.64 feet to the PT; thence along the tangent centerline a distance of 77.80 feet; thence turn 116 deg. 34' 50" left and run 68.62 feet along said easement centerline; thence turn 180 deg. 00' right and run 211.45 feet along said easement centerline to the PC of a curve concave right, having a delta angle of 17 deg. 17' 51" and tangents of 80.0 feet and a centerline arc distance of 158.78 feet to the PT; thence along the tangent centerline a distance of 301.63 feet to the PC of a curve concave left, having a delta angle of 27 deg. 09' 45" and tangents of 80.0 feet and a centerline arc distance of 156.99 feet to the PT; thence along the tangent centerline a distance of 214.77 feet to the PC of a curve concave right, having a delta angle of 30 deg. 36' 35" and tangents of 80.0 feet and a centerline arc distance of 156.18 feet to the PT; thence along the tangent centerline a distance of 39.20 feet to the PC of a curve concave left, having a delta angle of 27 deg. 45' 20" and tangents of 75.0 feet and a centerline arc distance of 147.06 feet to the PT; thence along the tangent centerline a distance of 308.97 feet; thence turn 154 deg. 51' 35" left and run 278.49 feet along said easement centerline; thence turn 06 deg. 48' right and run 213.47 feet along said easement centerline; thence turn 00 deg. 50' 46" right and run 321.84 feet along said easement centerline; thence turn 180 deg. 00' right and run 321.84 feet along said easement centerline; thence turn 00 deg. 50' 46" left and run 213.47 feet along said easement centerline; thence turn 06 deg. 48' left and run 278.49 feet along said easement centerline; thence turn 09 deg. 12' left and run said easement centerline a distance of 261.83 feet to a point on the East boundary of the SE 1/4-SW 1/4 of Section 23, T19S-R1W; thence continue along said course a distance of 176.36 feet to the PC of a curve concave left, having a delta angle of 54 deg. 03' 57" and tangents of 306.47 feet and a centerline arc distance of 566.76 feet to the PC of a reverse curve concave right, having a delta angle of 74 deg. 40' 50" and tangents of 100.0 feet and a centerline arc distance of 170.85 feet to the PT; thence along the tangent centerline a distance of 719.70 feet to the PC of a curve concave left, having a delta angle of 48 deg. 19' 01" and tangents of 250.0 feet and a centerline arc distance of 470.01 feet to the PT; thence along the tangent centerline a distance of 730.31 feet to a point of termination of herein described easement centerline on the North boundary of Old U.S. Hwy. #280 (80' R.O.W.), and further, from the described point of termination back North/Northeasterly along the described centerline to a point of intersection with the South boundary of the SE 1/4-SW 1/4 of Section 23, T19S-R1W, tracks in close proximity that certain easement centerline described in Book 184 at Page 89; said property being situated in Shelby County, Alabama.

EXHIBIT "A" CONTINUED

EASEMENT DESCRIPTION

From the true SE corner of the SE 1/4 of SW 1/4 of Section 23, Township 19 South, Range 1 West, run thence North along the true East boundary of said SE 1/4 of SW 1/4 a distance of 660.27 feet to the true Southeast corner of the N 1/2 of said SE 1/4 of SW 1/4; thence turn an 89 degrees 50 minutes 52 seconds left and run 133.0 feet along the true South boundary of said N 1/2 of SE 1/4 of SW 1/4 to the point of beginning of the centerline of herein described 60.0 foot easement for ingress and egress and utilities; thence turn 133 degrees 48 minutes 46 seconds right and run 340.58 feet along said easement centerline to a point of termination in the centerline of 60.0 foot easement for ingress, egress and utilities recorded as Inst. #1996-10930; being situated in Shelby County, Alabama.

Inst # 1997-03416

02/03/1997-03416
09:20 AM CERTIFIED
SHELBY COUNTY JUDGE OF PROBATE
006 HCD 446.00