

19950118000016211 1/1 \$ 00
 Shelby County Judge of Probate, R.
 01/19/1995 02:24:47PM FILED/CERT

Map Book 19 Page 76


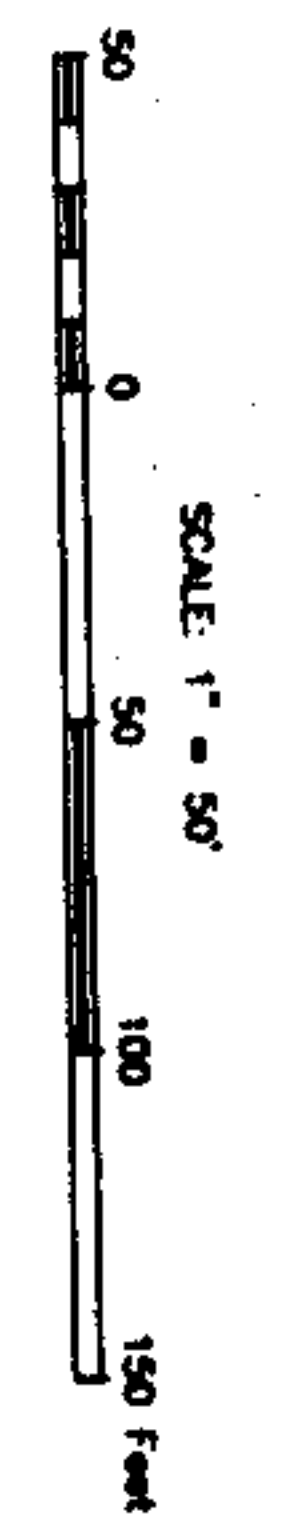
COBBLESTONE VILLAGE

A SINGLE FAMILY RESIDENTIAL SUBDIVISION SITUATED
 IN THE NE 1/4 OF SECTION 2, TOWNSHIP 20 SOUTH,
 RANGE 3 WEST, CITY OF PELHAM, SHELBY COUNTY, ALABAMA


J. HARRIS DEVELOPMENT CORP.
 1109 TOWNHOUSE ROAD
 HELENA, ALABAMA 35080

R.C. FARRER AND ASSOCIATES, INC.
 3218 HWY 52 WEST
 PELHAM, ALABAMA 35124

CHANCE	BEARING	LENGTH	CHANCE	CHORD BEARING	DELTA ANGLE	TANGENT
1	N 89° 22' 01" E	117.40	1	S 89° 22' 01" E	117.40	117.40
2	N 89° 22' 01" E	117.40	2	S 89° 22' 01" E	117.40	117.40
3	N 89° 22' 01" E	117.40	3	S 89° 22' 01" E	117.40	117.40
4	N 89° 22' 01" E	117.40	4	S 89° 22' 01" E	117.40	117.40
5	N 89° 22' 01" E	117.40	5	S 89° 22' 01" E	117.40	117.40
6	N 89° 22' 01" E	117.40	6	S 89° 22' 01" E	117.40	117.40
7	N 89° 22' 01" E	117.40	7	S 89° 22' 01" E	117.40	117.40
8	N 89° 22' 01" E	117.40	8	S 89° 22' 01" E	117.40	117.40
9	N 89° 22' 01" E	117.40	9	S 89° 22' 01" E	117.40	117.40
10	N 89° 22' 01" E	117.40	10	S 89° 22' 01" E	117.40	117.40
11	N 89° 22' 01" E	117.40	11	S 89° 22' 01" E	117.40	117.40
12	N 89° 22' 01" E	117.40	12	S 89° 22' 01" E	117.40	117.40
13	N 89° 22' 01" E	117.40	13	S 89° 22' 01" E	117.40	117.40
14	N 89° 22' 01" E	117.40	14	S 89° 22' 01" E	117.40	117.40
15	N 89° 22' 01" E	117.40	15	S 89° 22' 01" E	117.40	117.40
16	N 89° 22' 01" E	117.40	16	S 89° 22' 01" E	117.40	117.40
17	N 89° 22' 01" E	117.40	17	S 89° 22' 01" E	117.40	117.40
18	N 89° 22' 01" E	117.40	18	S 89° 22' 01" E	117.40	117.40
19	N 89° 22' 01" E	117.40	19	S 89° 22' 01" E	117.40	117.40
20	N 89° 22' 01" E	117.40	20	S 89° 22' 01" E	117.40	117.40



SE CORNER
 SEC 1/4 - NE 1/4
 SEC 2, T5 20 S, R 3 WEST



I, the undersigned, Robert C. Farrer, Registered Land Surveyor, State of Alabama, and J. Harris Development Corporation, as owner, hereby certify that this plat or map was made pursuant to a survey made by said surveyor and that said survey and this plat or map and correct map of lands shown therein shown as commanding evidence, showing the lengths and angles of each lot or portion and to divide said lands, giving the lengths and angles of each lot or portion and which and name of each street as well as the number of each lot and showing the relation of the lands to the government survey, and that from plan have been inserted as all proper circles on said plat or map. Said owners also certify that they are the owners of said lands and that the same are not subject to any mortgage except a mortgage held by First Alabama Bank which is shown on said plat or map and that the same have been completed in accordance with the requirements of the Alabama Technical Standards for the Practice of Land Surveying in the State of Alabama.

If a witness thereof, said surveyor executed these presents this 17th day of January, 1994.

By: *Robert C. Farrer* Date: 1-17-94
 R.C. FARRER, P.L.S.
 ALA Reg No 18720

By: *Jack A. Harris* Date: 1-17-94
 J. HARRIS DEVELOPMENT CORP., owner

I, the undersigned, a Notary Public in and for said county and state, do hereby certify that Robert C. Farrer, whose name is signed to the foregoing certificate as surveyor, and who is known to me, acknowledged before me, on this date, that after being duly sworn, he executed the foregoing certificate as such individual with full authority thereof, and that he is a duly qualified and authorized Notary Public.

Given under my hand and seal this 17th day of January, 1994.

By: *Robert C. Farrer*
 Notary Public

By: *Jack A. Harris*
 J. Harris Development Corp., owner

I, the undersigned, a Notary Public in and for said county and state, do hereby certify that Jack A. Harris, whose name is signed to the foregoing certificate as surveyor, and who is known to me, acknowledged before me, on this date that after being duly sworn, he executed the foregoing certificate as such individual with full authority thereof, and that he is a duly qualified and authorized Notary Public.

Given under my hand and seal this 17th day of January, 1994.

By: *Robert C. Farrer*
 Notary Public

By: *Jack A. Harris*
 J. Harris Development Corp., owner

By: *Robert C. Farrer* Date: 1-17-94
 Notary Public

By: *Jack A. Harris* Date: 1-17-94
 J. Harris Development Corp., owner

By: *Robert C. Farrer* Date: 1-17-94
 Notary Public

By: *Jack A. Harris* Date: 1-17-94
 J. Harris Development Corp., owner