

0000 0749

DEED BOOK
PAGE

135

661

GLENN LIGHTSEY
JUDGE OF PROBATE
CENTREVILLE, ALA.

830/Day

107.00/100
88000.00

265,000.00

CONVEYANCE AND ASSIGNMENT

(Cahaba Area)

FEB 2 PM 1 19

SMITH-GORDY METHANE COMPANY, a Texas joint venture partnership composed solely of Russell D. Gordy, an individual, and Lester H. Smith, an individual, which has its principal office in Houston, Harris County, Texas (herein, the "Assignor"), being the owner of that certain interest (herein, the "Subject Interest") in the oil, gas and other hydrocarbon leasehold interests, operating rights and other rights, titles and interests described on the attached Exhibit "A," for and in consideration of the sum of One Hundred and No/100 Dollars (\$100.00) and of other good and valuable consideration in hand paid by QUINTANA PETROLEUM SERVICES, INC., a Texas corporation, whose address is 601 Jefferson Street, Suite 3800, Houston, Texas 77002 and JGI RESOURCES, INC., a Texas corporation, whose address is 600 Jefferson Street, Suite 850, Houston, Texas 77002 (referred to herein collectively as the "Assignees"), has BARGAINED, SOLD, CONVEYED, ASSIGNED and TRANSFERRED, and by these presents does BARGAIN, SELL, CONVEY, ASSIGN and TRANSFER the Subject Interest unto Assignees, and their respective successors and assigns, in the following proportions:

Unto Quintana Petroleum Services, Inc. an undivided 1.4%; and

Unto JGI Resources, Inc. an undivided 98.6%

together with any and all present and future rights, titles and interests of every kind now owned or hereafter acquired by Assignor in and to the Subject Interest; and

By these presents, and without limiting the generality of the foregoing, Assignor has further BARGAINED, SOLD, CONVEYED, ASSIGNED and TRANSFERRED, and does further BARGAIN, SELL, CONVEY, ASSIGN and TRANSFER unto Assignees, their respective successors and assigns, in the proportions set forth above, an undivided interest as set forth in Exhibit "A" Part 1 hereto, in and to any and all of the following described rights and interests to the extent but only to the extent that they relate to the Subject Interest, whether now owned or hereafter acquired by Assignor:

Inst # 1993-07658
03/22/1993-07658
10:15 AM CERTIFIED
SHELBY COUNTY JUDGE OF PROBATE
041 MCD 527.80

(A) All of the agreements, contracts, contract rights, instruments and conveyances now or hereafter respecting, relating to, appertaining to, or attributable to the Subject Interest or the lands and interests (herein, collectively, the "Subject Lands") covered by, related to, or unitized, communitized or pooled with the leases, wells and unit areas described on the attached Exhibit "A," or any part thereof or interest in the Subject Interest or Subject Lands, whether or not recorded (herein, collectively, the "Subject Agreements"), including without limitation those certain Subject Agreements described on the attached Exhibit "B"; and

(B) All unitization, communitization or pooling agreements and all units and pooled or communitized areas created by, attributable to, or associated with the Subject Interest, the Subject Agreements, or the Subject Lands, or any part thereof or interest therein (including all units formed under orders, regulations, rules or other official acts of any federal, state or other governmental agency having jurisdiction); and

(C) All oil, gas, distillate, condensate, casinghead gas or other liquid or vaporous hydrocarbons, or other minerals, produced or producible from, attributable to, or associated with the Subject Interest, the Subject Agreements, or the Subject Lands, or any part thereof or interest therein; and

(D) All improvements, easements, surface leases, permits, licenses, servitudes, rights-of-way and other interests appertaining to, attributable to, associated with, related in any way to, or used or usable in connection with the exploration, development or operation of the Subject Interest or the Subject Lands or any part thereof or interest therein; and

(E) All personal and mixed property, fixtures and facilities, located on, appertaining to, attributable to, associated with, or used/or usable in connection with all or any part of the Subject Interest, the Subject Agreements, or the Subject Lands, including without limitation wellhead equipment, improvements and equipment relative to the production, treatment, storage, gathering, transportation, dehydration, treating or disposal of oil, gas, water and saltwater, distillate, condensate, casinghead gas or other liquid or vaporous hydrocarbons or other minerals, and all tanks, boilers, buildings, plants, fixtures, machinery and other equipment,

pipelines, power lines, telephone and telegraph lines, roads and other appurtenances, and all core and other geologic samples, instruments, supplies, equipment and tools; and

(F) All rights attributable to, or arising from, any contracts, agreements, leases and/or other arrangements appertaining to, attributable to, associated with or relating in any way to the Subject Interest, the Subject Agreements, or the Subject Lands, including without limitation oil, casinghead gas or gas sales, purchase, exchange, processing, treating and transportation contracts or agreements, agreements relating to water and saltwater disposal or storage, joint accounts, joint operating agreements and any other types of operation or management contracts, farmout agreements, area of mutual interest agreements, development agreements, participation agreements and other similar agreements and rights including any rights under bottom hole or dry hole letters and including any other contractual or equitable rights to receive, or with respect to, seismic, stratigraphic or structural information, and well logs and other geological and geophysical information and data.

By these presents, and without limiting the generality of the foregoing, Assignor has further BARGAINED, SOLD, CONVEYED, ASSIGNED and TRANSFERRED, and does further BARGAIN, SELL, CONVEY, ASSIGN and TRANSFER unto Assignees, their respective successors and assigns, the right to inspect and copy, at Assignees' expense and during normal business hours, all records, files, maps, diagrams, studies, reports and any other written materials and materials stored in hard copy or on a computer or on a computer disc or tape appertaining to, attributable to, associated with or relating to the Subject Interest, the Subject Agreements, or the Subject Lands, any part thereof or interest therein, together with all such rights of access as shall appertain thereto, including without limitation lease files, property records, contract files, operation files, maintenance files, contractor files, tax records and files, Federal Energy Regulatory Commission and other regulatory filings and records, environmental filings and records, royalty records, division and transfer order files, ratification files, accounting files and records, landowner files, governmental files, reports to regulatory agencies, individual well files, maps and formation cross-sections of every type, core and hydrocarbon analyses, well logs of every nature, well histories with completion and recompletion data, casing

and tubing data, surface equipment data including flow line and equipment plats, production histories and records, and reservoir pressure records and histories.

By these presents, and without limiting the generality of the foregoing, Assignor has further BARGAINED, SOLD, CONVEYED, ASSIGNED and TRANSFERRED, and does further BARGAIN, SELL, CONVEY, ASSIGN and TRANSFER unto Assignees, their respective successors and assigns, all warranties, claims and causes of action of whatsoever type or character, in contract or in tort, owned by Assignor, to the extent but only to the extent that such warranties, claims and causes of action appertain to, are attributable to, are associated with, or arise out of, the Subject Interest.

THIS CONVEYANCE SHALL BE SUBJECT IN ALL RESPECTS TO that certain Termination Agreement, effective as of the effective date hereof, between Assignor, Assignees and Harry H. Cullen, et al. and to each of the Subject Agreements identified on the attached Exhibit "B."

ASSIGNOR HEREBY WARRANTS AND SHALL FOREVER DEFEND the title to these premises, to the Subject Interest and the Subject Agreements unto Assignees, their respective successors and assigns forever, against every person whomsoever lawfully claiming or to claim the same or any part thereof, by, through, or under Assignor, but not otherwise.

ASSIGNEES ACKNOWLEDGE THAT ASSIGNOR HAS NOT MADE, AND ASSIGNOR HEREBY EXPRESSLY DISCLAIMS AND NEGATES, ANY REPRESENTATION OR WARRANTY, EXPRESS OR IMPLIED, RELATING TO THE CONDITION OF ANY IMMOVABLE PROPERTY, MOVABLE PROPERTY, EQUIPMENT, INVENTORY, MACHINERY, FIXTURES AND PERSONAL PROPERTY (INCLUDING, WITHOUT LIMITATION, ANY IMPLIED OR EXPRESS WARRANTY OF FITNESS FOR A PARTICULAR PURPOSE, ANY IMPLIED OR EXPRESS WARRANTY OF CONFORMITY TO MODELS OR SAMPLES OF MATERIALS, ANY RIGHTS OF ASSIGNEES UNDER APPROPRIATE STATUTES TO CLAIM DIMINUTION OF CONSIDERATION, ANY IMPLIED OR EXPRESS WARRANTY OF FREEDOM FROM

PATENT OR TRADEMARK INFRINGEMENT, ANY AND ALL IMPLIED WARRANTIES EXISTING UNDER APPLICABLE LAW NOW OR HEREAFTER IN EFFECT, ANY IMPLIED OR EXPRESS WARRANTY REGARDING ENVIRONMENTAL CONDITION), IT BEING THE EXPRESS INTENTION OF ASSIGNEES AND ASSIGNOR THAT THE IMMOVABLE PROPERTY, MOVABLE PROPERTY, EQUIPMENT, INVENTORY, MACHINERY, FIXTURES AND PERSONAL PROPERTY CONVEYED TO ASSIGNEES HEREUNDER ARE BEING CONVEYED "AS IS" AND IN THEIR PRESENT CONDITION AND STATE OF REPAIR.

AFTER THE DELIVERY AND RECORDATION OF THIS CONVEYANCE, Assignor shall execute and deliver to Assignees, their respective successors and assigns all such instruments, notices, division orders, transfer orders, correction assignments or conveyances, and other documents, and do all such other acts not inconsistent with the Termination Agreement or this Conveyance as may reasonably be necessary or advisable to carry out its obligations hereunder or thereunder or more fully to assure Assignees, their respective successors and assigns, the respective rights, titles, interests and estates herein and therein provided to be transferred, assigned or conveyed by Assignor to Assignees, their respective successors and assigns.

FURTHER, to the extent that all or any part of the Subject Interest or any of these premises shall be subject to any consent or approval requirements that are required to be satisfied prior to making this Conveyance, but that have not been satisfied or waived prior to the date hereof, this Conveyance shall not convey (until the earlier of (i) the time that such consent or approval requirement has been satisfied or waived; or (ii) the time that 1825 days have elapsed following the time this Conveyance becomes effective, as hereinafter provided) any right, title or interest in and to the Subject Interest, these premises, or part thereof or interest therein to which such requirement relates (referred to herein as a "Covered Interest"); however, (A) the full benefits of ownership relating to the Covered Interest are hereby BARGAINED, SOLD, CONVEYED, ASSIGNED and TRANSFERRED unto Assignees, their respective successors and assigns hereunder, (B) Assignor shall hold legal title to the Covered Interest as trustee for the benefit of Assignees until such consent or approval requirement has been satisfied


or waived, and (C) Assignor shall continue to use its best efforts to procure all required consents and approvals affecting the Covered Interest as soon as reasonably possible after the date hereof.


THIS CONVEYANCE shall be binding upon Assignor, its successors and assigns, and shall inure to the benefit of Assignees, their respective successors and assigns.

IN WITNESS WHEREOF, this Conveyance is executed this 28th day of September, 1992, but shall be effective as of the 23rd day of March, 1992, at 7:00 a.m., in the locality of the lands comprising the Subject Interest, and all oil, gas and other production runs after said effective time shall conform hereto.

"ASSIGNOR"


SMITH-GORDY METHANE COMPANY
a Texas joint venture partnership

By: 
Russell D. Gordy, General Partner


By: 
Lester H. Smith, General Partner

ACCEPTED BY:

QUINTANA PETROLEUM SERVICES, INC., a Texas corporation

By: 
C. M. Erick, Vice President

JGI RESOURCES, INC., a Texas corporation


By: 
WALTER S. BAKER, JR., President

For recording purposes, this conveyance covers 344.00 net mineral acres in Bibb County, AL.
1042.00 net mineral acres in Shelby County, AL.

THE STATE OF TEXAS §
 §
COUNTY OF HARRIS §

I, the undersigned authority, a notary public in and for said county in said state, hereby certify that Russell D. Gordy, whose name, as General Partner of SMITH-GORDY METHANE COMPANY, a Texas joint venture, is signed to the foregoing instrument and who is known to me, acknowledged before me on this day that, being informed of the contents of the instrument, he, in his capacity as General Partner, executed the same voluntarily on the day the same bears date.

IN WITNESS WHEREOF, I have hereunto set my hand and affixed my notarial seal this 28th day of September, 1992.




Susan D. Eisenbrey
Notary Public in and for the State of Texas

My Commission Expires:

THE STATE OF TEXAS §
 §
COUNTY OF HARRIS §

I, the undersigned authority, a notary public in and for said county in said state, hereby certify that Lester H. Smith, whose name, as General Partner of SMITH-GORDY METHANE COMPANY, a Texas joint venture, is signed to the foregoing instrument and who is known to me, acknowledged before me on this day that, being informed of the contents of the instrument, he, in his capacity as General Partner, executed the same voluntarily on the day the same bears date.

IN WITNESS WHEREOF, I have hereunto set my hand and affixed my notarial seal this 28th day of September, 1992.



Susan D. Eisenbrey
Notary Public in and for the State of Texas

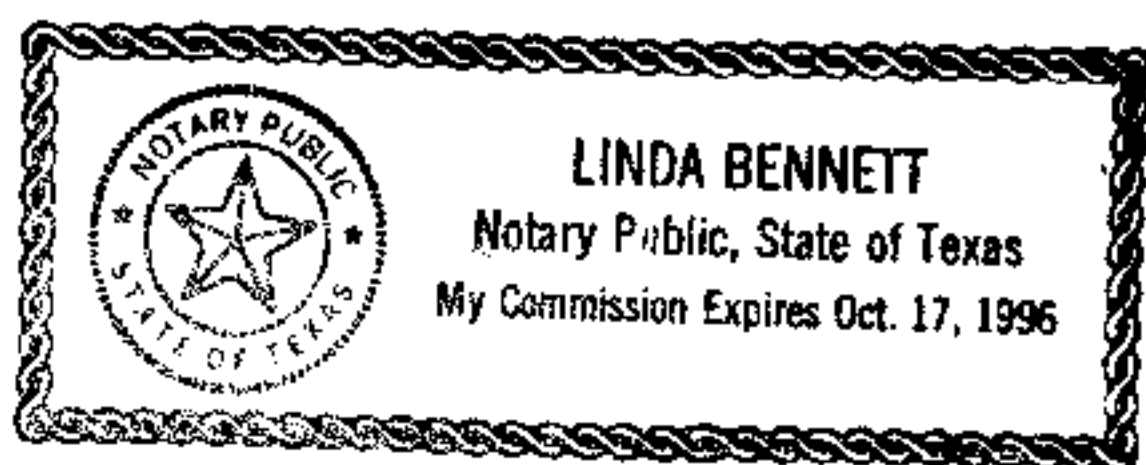
My Commission Expires:

STATE OF TEXAS §
 §
COUNTY OF HARRIS §

DEED BOOK 135
PAGE 668

I, the undersigned authority, a notary public in and for said county in said state, hereby certify that C. M. Frick, whose name, as Vice President of QUINTANA PETROLEUM SERVICES, INC., a Texas corporation, is signed to the foregoing instrument and who is known to me, acknowledged before me on this day that, being informed of the contents of the instrument, he, in his capacity as Vice President, executed the same voluntarily on the day the same bears date.

IN WITNESS WHEREOF, I have hereunto set my hand and affixed my notarial seal this 18 day of October, 1992.



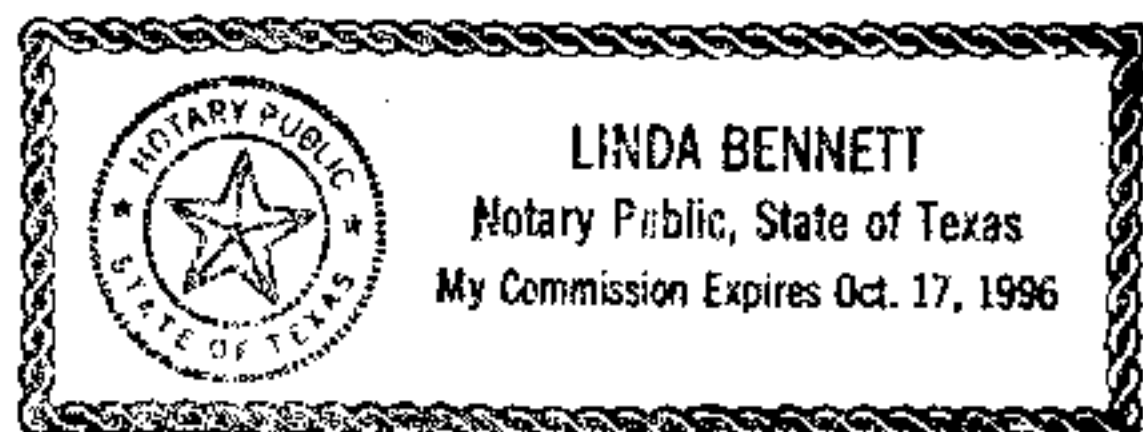
Linda Bennett
Notary Public in and for the State of Texas

My Commission Expires:

STATE OF TEXAS §
 §
COUNTY OF HARRIS §

I, the undersigned authority, a notary public in and for said county in said state, hereby certify that Walter S. Baker, Jr., whose name, as President of JGI RESOURCES, INC., a Texas corporation, is signed to the foregoing instrument and who is known to me, acknowledged before me on this day that, being informed of the contents of the instrument, he, in his capacity as President, executed the same voluntarily on the day the same bears date.

IN WITNESS WHEREOF, I have hereunto set my hand and affixed my notarial seal this 18 day of October, 1992.



Linda Bennett
Notary Public in and for the State of Texas

My Commission Expires:

EXHIBIT A

Attached to and made a part of that certain **CONVEYANCE AND ASSIGNMENT** from **SMITH-GORDY METHANE COMPANY** to **QUINTANA PETROLEUM SERVICES, INC.** and **JGI RESOURCES, INC.**, dated September 28, 1992, but effective as of March 23, 1992, relative to the so-called "**Cahaba Area**," and containing a legend to said effect.

This Exhibit A describes the oil, gas and other hydrocarbon leasehold interests and operating rights referred to in the foregoing Conveyance and Assignment (the "Conveyance"). This Exhibit A includes this Preamble, and each capitalized term used in this Preamble shall have the same meaning given to such term in the Conveyance, unless it is defined elsewhere herein.

Part 1 of this Exhibit A describes the undivided percentage interest (the "Working Interest") owned by the Assignor in the leases (the "Leases") conveyed and assigned to Assignee under the Conveyance. Part 2 of this Exhibit A describes the assignments and partial assignments by which the Assignor was assigned the Working Interest. Part 3 of this Exhibit A sets forth the specific tracts, parcels of land and wells covered and affected by the Conveyance; each tract contains 80 acres unless otherwise specified.

Reference is made herein to the land descriptions contained in each of the Leases and other documents of title recorded as described in this Exhibit A. If the land descriptions in this Exhibit A are incomplete, incorrect, or not legally sufficient, the land descriptions contained in each such lease or document of title are incorporated herein by reference to the extent necessary to clarify or correct the land descriptions in this Exhibit A.

To the extent instruments on file in the public records are referred to in this Exhibit A, the applicable terms of such instruments are incorporated herein by reference for all purposes. Unless otherwise provided, all recording references in this Exhibit A are to the official real property records of the county or counties in which the Subject Interests are located and in which records of the documents are, or in the past have been, customarily recorded, whether Deed Records, Oil and Gas Records, Oil and Gas Lease Records, Probate Records or other records.

EXHIBIT A

PART 1

An undivided 5.00% interest in the following-described leases as assigned pursuant to the assignments described in Part 2, INSOFAR AND ONLY INSOFAR as said leases, assignments and partial assignments cover the lands described in the following Part 3.

Coal Seam Gas Agreement and Option dated September 30, 1988, between USX Corporation, as Lessor, and McKenzie Methane Corporation, as Lessee, recorded by a Memorandum of Lease dated November 30, 1988 in Book 222, Page 386, Shelby County, Alabama, Amendment to Memorandum of Lease dated February 19, 1989 in Book 280, Page 47, Shelby County, Alabama, and Second Amendment to Memorandum of Lease dated October 21, 1991 in Book 391, Page 547, Shelby County, Alabama; and Amendment to Memorandum of Lease dated November 14, 1989, in Book 128, Page 953, Bibb County, Alabama, and Second Amendment to Memorandum of Lease dated October 21, 1991 in Deed Book 133, Page 839, Bibb County, Alabama

Coalbed Methane Gas Lease dated June 1, 1989, between Southern Electric Generating Company, as Lessor, and McKenzie Methane Corporation, as Lessee, recorded by a Memorandum of Lease dated June 1, 1989, in Book 254, Page 559 in the Office of the Judge of Probate of Shelby County, Alabama; and recorded by a Memorandum of Lease dated June 1, 1989, in Book 128, Page 116 in the Office of the Judge of Probate of Bibb County, Alabama

Coalbed Methane Gas Lease dated June 1, 1989, between Southern Electric Generating Company and Kimberly-Clark Corporation, as Lessor, and McKenzie Methane Corporation, as Lessee, recorded by a Memorandum of Lease dated June 1, 1989, in Book 254, Page 568 in the Office of the Judge of Probate of Shelby County, Alabama; and recorded by a Memorandum of Lease dated June 1, 1989, in Book 128, Page 106 in the Office of the Judge of Probate of Bibb County, Alabama

Coalbed Methane Gas Lease dated June 1, 1989, between Kimberly-Clark Corporation, as Lessor, and McKenzie Methane Corporation, as Lessee, recorded by a Memorandum of Lease dated June 1, 1989, in Book 254, Page 554, in the Office of the Judge of Probate of Shelby County, Alabama; and recorded by a Memorandum of Lease dated June 1, 1989 in Book 128, Page 125 in the Office of the Judge of Probate of Bibb County, Alabama

DEED BOOK 135
PAGE 071

CAHABA AREA

Oil, Gas and Mineral Lease (Including Coalbed Methane) between Ruth L. Gordon, as Lessor, and McKenzie Methane Corporation, as Lessee, recorded by a Memorandum of Lease dated April 12, 1989, in Book 246, Page 67 in the Office of the Judge of Probate of Shelby County, Alabama

EXHIBIT A

PART 2

1. Partial Assignment from MCKENZIE METHANE CORPORATION to SG METHANE COMPANY, THE NORTHWESTERN MUTUAL LIFE INSURANCE COMPANY, and SMITH-GORDY METHANE COMPANY dated December 19, 1989, recorded in Book 284, Page 01, Probate Records of Shelby County, Alabama, as amended by Amendment of Partial Assignment dated August 1, 1991, recorded in Book 374, Page 823, Probate Records of Shelby County, Alabama.
2. Partial Assignment from MCKENZIE METHANE CORPORATION to SG METHANE COMPANY, THE NORTHWESTERN MUTUAL LIFE INSURANCE COMPANY, and SMITH-GORDY METHANE COMPANY dated March 20, 1990, recorded in Deed Book 170, Page 3, Probate Records of Bibb County, Alabama, as amended by Amendment of Partial Assignment dated August 1, 1991, recorded in Deed Book 133, Page 177, Probate Records of Bibb County, Alabama.
3. Partial Assignment from MCKENZIE METHANE CORPORATION to SG METHANE COMPANY, THE NORTHWESTERN MUTUAL LIFE INSURANCE COMPANY, and SMITH-GORDY METHANE COMPANY dated March 20, 1990, recorded in Book 287, Page 475, Probate Records of Shelby County, Alabama, as amended by Amendment of Partial Assignment dated August 1, 1991, recorded in Book 374, Page 829, Probate Records of Shelby County, Alabama.
4. Partial Assignment from MCKENZIE METHANE CORPORATION to SG METHANE COMPANY, THE NORTHWESTERN MUTUAL LIFE INSURANCE COMPANY, and SMITH-GORDY METHANE COMPANY dated June 15, 1990, recorded in Book 325, Page 610, Probate Records of Shelby County, Alabama, as amended by Amendment of Partial Assignment dated August 1, 1991, recorded in Book 374, Page 846, Probate Records of Shelby County, Alabama.
5. Partial Assignment from MCKENZIE METHANE CORPORATION to SG METHANE COMPANY, THE NORTHWESTERN MUTUAL LIFE INSURANCE COMPANY, and SMITH-GORDY METHANE COMPANY dated June 15, 1990, recorded in Deed Book 131, Page 546, Probate Records of Bibb County, Alabama, as amended by Amendment of Partial Assignment dated August 1, 1991, recorded in Deed Book 133, Page 182, Probate Records of Bibb County, Alabama.

6. Partial Assignment from MCKENZIE METHANE CORPORATION to SG METHANE COMPANY, THE NORTHWESTERN MUTUAL LIFE INSURANCE COMPANY, and SMITH-GORDY METHANE COMPANY dated June 15, 1990, recorded in Book 325, Page 600, Probate Records of Shelby County, Alabama, as amended by Amendment of Partial Assignment dated August 1, 1991, recorded in Book 374, Page 836, Probate Records of Shelby County, Alabama.
7. Partial Assignment from MCKENZIE METHANE CORPORATION to SG METHANE COMPANY, THE NORTHWESTERN MUTUAL LIFE INSURANCE COMPANY, and SMITH-GORDY METHANE COMPANY dated January 15, 1991, recorded in Book 326, Page 379, Probate Records of Shelby County, Alabama, as amended by Amendment to Partial Assignment dated August 1, 1991, recorded in Book 374, Page 850, Probate Records of Shelby County, Alabama.
8. Partial Assignment from MCKENZIE METHANE CORPORATION to SG METHANE COMPANY, THE NORTHWESTERN MUTUAL LIFE INSURANCE COMPANY, and SMITH-GORDY METHANE COMPANY dated January 15, 1991, recorded in Book 326, Page 388, Probate Records of Shelby County, Alabama.
9. Partial Assignment from MCKENZIE METHANE CORPORATION to SG METHANE COMPANY, THE NORTHWESTERN MUTUAL LIFE INSURANCE COMPANY, and SMITH-GORDY METHANE COMPANY dated January 15, 1991, recorded in Book 326, Page 384, Probate Records of Shelby County, Alabama, as amended by Amendment to Partial Assignment dated August 1, 1991, recorded in Book 374, Page 855, Probate Records of Shelby County, Alabama.
10. Partial Assignment from MCKENZIE METHANE CORPORATION to SG METHANE COMPANY, THE NORTHWESTERN MUTUAL LIFE INSURANCE COMPANY, and SMITH-GORDY METHANE COMPANY dated January 15, 1991, recorded in Deed Book 131, Page 707, Probate Records of Bibb County, Alabama.
11. Partial Assignment from MCKENZIE METHANE CORPORATION to SG METHANE COMPANY, THE NORTHWESTERN MUTUAL LIFE INSURANCE COMPANY, and SMITH-GORDY METHANE COMPANY dated January 15, 1991, recorded in Deed Book 131, Page 702, Probate Records of Bibb County, Alabama, as amended by Amendment of Partial Assignment dated August 1, 1991, Deed Book 133, Page 189, Probate Records of Bibb County, Alabama.
12. Partial Assignment from MCKENZIE METHANE CORPORATION to SG METHANE COMPANY, THE NORTHWESTERN MUTUAL LIFE INSURANCE COMPANY, and SMITH-GORDY METHANE COMPANY dated January 15, 1991, recorded in Deed

Book 131, Page 697, Probate Records of Bibb County, Alabama, as amended by Amendment of Partial Assignment dated August 1, 1991, recorded in Deed Book 133, Page 193, Probate Records of Bibb County, Alabama.

13. Partial Assignment from MCKENZIE METHANE CORPORATION to SG METHANE COMPANY, THE NORTHWESTERN MUTUAL LIFE INSURANCE COMPANY, and SMITH-GORDY METHANE COMPANY dated January 15, 1991, recorded in Deed Book 131, Page 711, Probate Records of Bibb County, Alabama, as amended by Amendment of Partial Assignment dated August 1, 1991, recorded in Book 133, Page 186, Probate Records of Bibb County, Alabama.
14. Partial Assignment from MCKENZIE METHANE CORPORATION to SG METHANE COMPANY, THE NORTHWESTERN MUTUAL LIFE INSURANCE COMPANY, and SMITH-GORDY METHANE COMPANY dated August 1, 1991, recorded in Book 374, Page 859, Probate Records of Shelby County, Alabama.
15. Partial Assignment from MCKENZIE METHANE CORPORATION to SG METHANE COMPANY and SMITH-GORDY METHANE COMPANY dated August 1, 1991, recorded in Book 374, Page 863, Probate Records of Shelby County, Alabama.
16. Partial Assignment from MCKENZIE METHANE CORPORATION to SG METHANE COMPANY and SMITH-GORDY METHANE COMPANY dated August 1, 1991, Deed Book 133, Page 197, Probate Records of Bibb County, Alabama.
17. Partial Assignment from MCKENZIE METHANE CORPORATION to SG METHANE COMPANY, THE NORTHWESTERN MUTUAL LIFE INSURANCE COMPANY, and SMITH-GORDY METHANE COMPANY dated August 1, 1991, recorded in Deed Book 133, Page 218, Probate Records of Bibb County, Alabama.
18. Partial Assignment from MCKENZIE METHANE CORPORATION to SG METHANE COMPANY, THE NORTHWESTERN MUTUAL LIFE INSURANCE COMPANY, and SMITH-GORDY METHANE COMPANY dated August 1, 1991, Deed Book 133, Page 222, Probate Records of Bibb County, Alabama.
19. Partial Assignment from MCKENZIE METHANE CORPORATION to SG METHANE COMPANY, THE NORTHWESTERN MUTUAL LIFE INSURANCE COMPANY, and SMITH-GORDY METHANE COMPANY dated August 1, 1991, recorded in Deed Book 133, Page 226, Probate Records of Bibb County, Alabama.
20. Partial Assignment from MCKENZIE METHANE CORPORATION to SG METHANE COMPANY, THE NORTHWESTERN MUTUAL LIFE INSURANCE COMPANY, and

SMITH-GORDY METHANE COMPANY dated August 1, 1991, recorded in Deed Book 133, Page 230, Probate Records of Bibb County, Alabama.

21. Partial Assignment from MCKENZIE METHANE CORPORATION to SG METHANE COMPANY, THE NORTHWESTERN MUTUAL LIFE INSURANCE COMPANY, and SMITH-GORDY METHANE COMPANY dated August 1, 1991, recorded in Deed Book 133, Page 234, Probate Records of Bibb County, Alabama.
22. Partial Assignment from MCKENZIE METHANE CORPORATION to SG METHANE COMPANY, THE NORTHWESTERN MUTUAL LIFE INSURANCE COMPANY, and SMITH-GORDY METHANE COMPANY dated August 1, 1991, recorded in Deed Book 133, Page 238, Probate Records of Bibb County, Alabama.
23. Partial Assignment from MCKENZIE METHANE CORPORATION to SG METHANE COMPANY, THE NORTHWESTERN MUTUAL LIFE INSURANCE COMPANY, and SMITH-GORDY METHANE COMPANY dated August 1, 1991, Deed Book 133, Page 242, Probate Records of Bibb County, Alabama.
24. Partial Assignment from MCKENZIE METHANE CORPORATION to SG METHANE COMPANY, THE NORTHWESTERN MUTUAL LIFE INSURANCE COMPANY, and SMITH-GORDY METHANE COMPANY dated August 1, 1991, recorded in Deed Book 133, Page 246, Probate Records of Bibb County, Alabama.
25. Partial Assignment from MCKENZIE METHANE CORPORATION to SG METHANE COMPANY, THE NORTHWESTERN MUTUAL LIFE INSURANCE COMPANY, and SMITH-GORDY METHANE COMPANY dated August 1, 1991, recorded in Book 374, Page 885, Probate Records of Shelby County, Alabama.
26. Partial Assignment from MCKENZIE METHANE CORPORATION to SG METHANE COMPANY, THE NORTHWESTERN MUTUAL LIFE INSURANCE COMPANY, and SMITH-GORDY METHANE COMPANY dated August 1, 1991, recorded in Book 374, Page 889, Probate Records of Shelby County, Alabama.
27. Partial Assignment from MCKENZIE METHANE CORPORATION to SG METHANE COMPANY and SMITH-GORDY METHANE COMPANY dated August 1, 1991, recorded in Book 374, Page 893, Probate Records of Shelby County, Alabama.

EXHIBIT A - PART 3
CAHABA AREA

DEED BOOK 135
PAGE 676

WELL NO.	WELL NAME	STATE ID NO.	LEGAL DESCRIPTION	COUNTY	STATE
AL002-0003	USX 13-12-#3	6568-C	SW DIAGONAL HALF OF SW/4 OF SECTION 13 TOWNSHIP 21 SOUTH, RANGE 4 WEST	SHELBY	AL
AL002-0009	USX 11-11-#9	6336-C	E/2 OF SW/4 OF SECTION 11 TOWNSHIP 21 SOUTH, RANGE 4 WEST	SHELBY	AL
AL002-0010	USX 11-9-#10	6331-C	N/2 OF SE/4 OF SECTION 11 TOWNSHIP 21 SOUTH, RANGE 4 WEST	SHELBY	AL
AL002-0013	USX 11-16-#13	6338-C	S/2 OF SE/4 OF SECTION 11 TOWNSHIP 21 SOUTH, RANGE 4 WEST	SHELBY	AL
AL002-0014	USX 11-13-#14	6339-C	W/2 OF SW/4 OF SECTION 11 TOWNSHIP 21 SOUTH, RANGE 4 WEST	SHELBY	AL
AL002-0015	USX 14-2-#15	6378-C	W/2 OF NE/4 OF SECTION 14 TOWNSHIP 21 SOUTH, RANGE 4 WEST	SHELBY	AL
AL002-0016	USX 11-7-#16	6368-C	W/2 OF NE/4 OF SECTION 11 TOWNSHIP 21 SOUTH, RANGE 4 WEST	SHELBY	AL
AL002-0017	USX 10-16-#17	6377-C	S/2 OF SE/4 OF SECTION 10 TOWNSHIP 21 SOUTH, RANGE 4 WEST	SHELBY	AL
AL002-0018	USX 12-4-#18	6396-C	W/2 OF NW/4 OF SECTION 12 TOWNSHIP 21 SOUTH, RANGE 4 WEST	SHELBY	AL
AL002-0019	USX 12-2-#19	6397-C	W/2 OF NE/4 OF SECTION 12 TOWNSHIP 21 SOUTH, RANGE 4 WEST	SHELBY	AL
AL002-0020	USX 12-6-#20	6398-C	E/2 OF NW/4 OF SECTION 12 TOWNSHIP 21 SOUTH, RANGE 4 WEST	SHELBY	AL
AL002-0021	USX 12-8-#21	6399-C	E/2 OF NE/4 OF SECTION 12 TOWNSHIP 21 SOUTH, RANGE 4 WEST	SHELBY	AL
AL002-0022	USX 12-12-#22	6369-C	W/2 OF SW/4 OF SECTION 12 TOWNSHIP 21 SOUTH, RANGE 4 WEST	SHELBY	AL
AL002-0024	USX 12-14-#24	6401-C	E/2 OF SW/4 OF SECTION 12 TOWNSHIP 21 SOUTH, RANGE 4 WEST	SHELBY	AL
AL002-0025	USX 12-16-#25	6408-C	E/2 OF SE/4 OF SECTION 12 TOWNSHIP 21 SOUTH, RANGE 4 WEST	SHELBY	AL

EXHIBIT A - PART 3
CAHABA AREA

DEED BOOK 135
PAGE 677

WELL NO.	WELL NAME	STATE ID NO.	LEGAL DESCRIPTION	COUNTY	STATE
AL002-0026	USX 7-4-#26	6402-C	W/2 OF NW/4 OF SECTION 7 TOWNSHIP 21 SOUTH, RANGE 3 WEST	SHELBY	AL
AL002-0027	USX 7-2-#27	6441-C	W/2 OF NE/4 OF SECTION 7 TOWNSHIP 21 SOUTH, RANGE 3 WEST	SHELBY	AL
AL002-0030	USX 7-12-#30	6403-C	W/2 OF SW/4 OF SECTION 7 TOWNSHIP 21 SOUTH, RANGE 3 WEST	SHELBY	AL
AL002-0032	USX 7-14-#32	6404-C	E/2 OF SW/4 OF SECTION 7 TOWNSHIP 21 SOUTH, RANGE 3 WEST	SHELBY	AL
AL002-0033	USX 7-16-#33	6445-C	E/2 OF SE/4 OF SECTION 7 TOWNSHIP 21 SOUTH, RANGE 3 WEST	SHELBY	AL
AL002-0034	USX 10-9-#34	6375-C	NE/4 OF SE/4 OF SECTION 10 TOWNSHIP 21 SOUTH, RANGE 4 WEST (40 ACRES, MORE OR LESS)	SHELBY	AL
AL002-0036	USX 23-4-#36A	6610-C	W/2 OF NW/4 OF SECTION 23 TOWNSHIP 21 SOUTH, RANGE 4 WEST	SHELBY	AL
AL002-0037	USX 22-2-#37	6525-C	NW/4 OF NE/4 OF SECTION 22 TOWNSHIP 21 SOUTH, RANGE 4 WEST (40 ACRES, MORE OR LESS)	SHELBY	AL
AL002-0038	USX 22-7-#38	6526-C	SE/4 OF NW/4 OF SECTION 22 AND SW/4 OF NE/4 OF SECTION 22 TOWNSHIP 21 SOUTH, RANGE 4 WEST	SHELBY	AL
AL002-0039	USX 22-8-#39	6464-C	SE/4 OF NE/4 OF SECTION 22 TOWNSHIP 21 SOUTH, RANGE 4 WEST (40 ACRES, MORE OR LESS)	SHELBY	AL
AL002-0040	USX 22-10-#40	6465-C	W/2 OF SE/4 OF SECTION 22 TOWNSHIP 21 SOUTH, RANGE 4 WEST	SHELBY	AL
AL002-0041	USX 22-14-#41	6503-C	E/2 OF SW/4 OF SECTION 22 TOWNSHIP 21 SOUTH, RANGE 4 WEST	SHELBY	AL
AL002-0042	USX 22-16-#42	6466-C	E/2 OF SE/4 OF SECTION 22 TOWNSHIP 21 SOUTH, RANGE 4 WEST	SHELBY	AL
AL002-0043	USX 23-2-#43	6527-C	W/2 OF NE/4 OF SECTION 23 TOWNSHIP 21 SOUTH, RANGE 4 WEST	SHELBY	AL

EXHIBIT A - PART 3
CAHABA AREA

DEED BOOK 135
PAGE 678

WELL NO.	WELL NAME	STATE ID NO.	LEGAL DESCRIPTION	COUNTY	STATE
AL002-0044	USX 23-6-#44	6528-C	E/2 OF NW/4 OF SECTION 23 TOWNSHIP 21 SOUTH, RANGE 4 WEST	SHELBY	AL
AL002-0045	USX 23-8-#45	6529-C	E/2 OF NE/4 OF SECTION 23 TOWNSHIP 21 SOUTH, RANGE 4 WEST	SHELBY	AL
AL002-0046	USX 23-12-#46	6502-C	W/2 OF SW/4 OF SECTION 23 TOWNSHIP 21 SOUTH, RANGE 4 WEST	SHELBY	AL
AL002-0047	USX 24-4-#47	6504-C	W/2 OF NW/4 OF SECTION 24 TOWNSHIP 21 SOUTH, RANGE 4 WEST	SHELBY	AL
AL002-0048	USX 24-6-#48	6555-C	E/2 OF NW/4 OF SECTION 24 TOWNSHIP 21 SOUTH, RANGE 4 WEST	SHELBY	AL
AL002-0049	GORDON 14-13-#49	6467-C	SW/4 OF SW/4 OF SECTION 14 TOWNSHIP 21 SOUTH, RANGE 4 WEST (40 ACRES, MORE OR LESS)	SHELBY	AL
AL002-0050	USX 8-4-#50	6446-C	W/2 OF NW/4 OF SECTION 8 TOWNSHIP 21 SOUTH, RANGE 3 WEST	SHELBY	AL
AL002-0051	USX 8-12-#51	6447-C	W/2 OF SW/4 OF SECTION 8 TOWNSHIP 21 SOUTH, RANGE 3 WEST	SHELBY	AL
AL002-0052	USX 26-2-#52	6556-C	W/2 OF NE/4 OF SECTION 26 TOWNSHIP 21 SOUTH, RANGE 4 WEST	SHELBY	AL
AL002-0053	USX 26-4-#53	6557-C	W/2 OF NW/4 OF SECTION 26 TOWNSHIP 21 SOUTH, RANGE 4 WEST	SHELBY	AL
AL002-0054	USX 26-6-#54	6558-C	E/2 OF NW/4 OF SECTION 26 TOWNSHIP 21 SOUTH, RANGE 4 WEST	SHELBY	AL
AL002-0055	USX 26-8-#55	6559-C	E/2 OF NE/4 OF SECTION 26 TOWNSHIP 21 SOUTH, RANGE 4 WEST	SHELBY	AL
AL002-0056	USX 26-10-#56	6530-C	W/2 OF SE/4 OF SECTION 26 TOWNSHIP 21 SOUTH, RANGE 4 WEST	SHELBY	AL
AL002-0057	USX 26-12-#57	6531-C	W/2 OF SW/4 OF SECTION 26 TOWNSHIP 21 SOUTH, RANGE 4 WEST	SHELBY	AL
AL002-0058	USX 26-14-#58	6536-C	E/2 OF SW/4 OF SECTION 26 TOWNSHIP 21 SOUTH, RANGE 4 WEST	SHELBY	AL

EXHIBIT A - PART 3
CAHABA AREA

WELL NO.	WELL NAME	STATE ID NO.	LEGAL DESCRIPTION	COUNTY	STATE
AL002-0059	USX 26-16-#59	9140-C	E/2 OF SE/4 OF SECTION 26 TOWNSHIP 21 SOUTH, RANGE 4 WEST	SHELBY	AL
AL002-0060	USX 27-2-#60	6560-C	W/2 OF NE/4 OF SECTION 27 TOWNSHIP 21 SOUTH, RANGE 4 WEST	SHELBY	AL
AL002-0061	USX 27-4-#61A	6561-C	W/2 OF NW/4 OF SECTION 27 TOWNSHIP 21 SOUTH, RANGE 4 WEST	SHELBY	AL
AL002-0062	USX 27-6-#62	6793-C	E/2 OF NW/4 OF SECTION 27 TOWNSHIP 21 SOUTH, RANGE 4 WEST	SHELBY	AL
AL002-0063	USX 27-8-#63	6533-C	SE/4 OF NE/4 OF SECTION 27 TOWNSHIP 21 SOUTH, RANGE 4 WEST (40 ACRES, MORE OR LESS)	SHELBY	AL
AL002-0064	USX 27-10-#64	6645-C	W/2 OF SE/4 OF SECTION 27 TOWNSHIP 21 SOUTH, RANGE 4 WEST	SHELBY	AL
AL002-0065	USX 27-12-#65	6787-C	W/2 OF SW/4 OF SECTION 27 TOWNSHIP 21 SOUTH, RANGE 4 WEST	SHELBY	AL
AL002-0066	USX 27-14-#66	6788-C	E/2 OF SW/4 OF SECTION 27 TOWNSHIP 21 SOUTH, RANGE 4 WEST	SHELBY	AL
AL002-0067	USX 27-16-#67	6780-C	E/2 OF SE/4 OF SECTION 27 TOWNSHIP 21 SOUTH, RANGE 4 WEST	SHELBY	AL
AL002-0068	USX 28-2-#68	6676-C	W/2 OF NE/4 OF SECTION 28 TOWNSHIP 21 SOUTH, RANGE 4 WEST	SHELBY	AL
AL002-0069	USX 28-4-#69	6677-C	W/2 OF NW/4 OF SECTION 28 TOWNSHIP 21 SOUTH, RANGE 4 WEST	SHELBY	AL
AL002-0070	USX 28-6-#70	6653-C	E/2 OF NW/4 OF SECTION 28 TOWNSHIP 21 SOUTH, RANGE 4 WEST	SHELBY	AL
AL002-0071	USX 28-8-#71	6562-C	E/2 OF NE/4 OF SECTION 28 TOWNSHIP 21 SOUTH, RANGE 4 WEST	SHELBY	AL
AL002-0072	USX 28-10-#72A	6654-C	W/2 OF SE/4 OF SECTION 28 TOWNSHIP 21 SOUTH, RANGE 4 WEST	SHELBY	AL
AL002-0073	USX 28-12-#73	6655-C	W/2 OF SW/4 OF SECTION 28 TOWNSHIP 21 SOUTH, RANGE 4 WEST	SHELBY	AL

EXHIBIT A - PART 3
CAHABA AREA

WELL NO.	WELL NAME	STATE ID NO.	LEGAL DESCRIPTION	COUNTY	STATE
AL002-0075	USX 28-16-#75	6840-C	E/2 OF SE/4 OF SECTION 28 TOWNSHIP 21 SOUTH, RANGE 4 WEST	SHELBY	AL
AL002-0076	USX 33-2-#76	6692-C	W/2 OF NE/4 OF SECTION 33 TOWNSHIP 21 SOUTH, RANGE 4 WEST	SHELBY	AL
AL002-0079	USX 33-8-#79	6693-C	E/2 OF NE/4 OF SECTION 33 TOWNSHIP 21 SOUTH, RANGE 4 WEST	SHELBY	AL
AL002-0080	USX 33-10-#80	6699-C	W/2 OF SE/4 OF SECTION 33 TOWNSHIP 21 SOUTH, RANGE 4 WEST	SHELBY	AL
AL002-0083	USX 33-16-#83	6701-C	E/2 OF SE/4 OF SECTION 33 TOWNSHIP 21 SOUTH, RANGE 4 WEST	SHELBY	AL
AL002-0084	USX 34-2-#84	6694-C	N/2 OF NE/4 OF SECTION 34 TOWNSHIP 21 SOUTH, RANGE 4 WEST	SHELBY	AL
AL002-0085	USX 34-4-#85	6695-C	W/2 OF NW/4 OF SECTION 34 TOWNSHIP 21 SOUTH, RANGE 4 WEST	SHELBY	AL
AL002-0086	USX 34-6-#86	6696-C	SE/4 OF NW/4 OF SECTION 34 AND SW/4 OF NE/4 OF SECTION 34 TOWNSHIP 21 SOUTH, RANGE 4 WEST	SHELBY	AL
AL002-0087	USX 34-8-#87	9193-C	SE/4 OF NE/4 OF SECTION 34 AND SW/4 OF NW/4 OF SECTION 35 TOWNSHIP 21 SOUTH, RANGE 4 WEST	SHELBY	AL
AL002-0088	USX 34-10-#88	7586-C	W/2 OF SE/4 OF SECTION 34 TOWNSHIP 21 SOUTH, RANGE 4 WEST	SHELBY	AL
AL002-0089	USX 34-12-#89	6789-C	W/2 OF SW/4 OF SECTION 34 TOWNSHIP 21 SOUTH, RANGE 4 WEST	SHELBY	AL
AL002-0092	USX 35-2-#92	6781-C	N/2 OF NE/4 OF SECTION 35 TOWNSHIP 21 SOUTH, RANGE 4 WEST	SHELBY	AL
AL002-0093	USX 35-4-#93	6698-C	N/2 OF NW/4 OF SECTION 35 TOWNSHIP 21 SOUTH, RANGE 4 WEST	SHELBY	AL
AL002-0094	USX 35-6-#94	6703-C	SE/4 OF NW/4 OF SECTION 35 TOWNSHIP 21 SOUTH, RANGE 4 WEST (40 ACRES, MORE OR LESS)	SHELBY	AL
AL002-0095	USX 35-12-#95	6697-C	NW DIAGONAL 1/2 OF SW/4 OF	SHELBY	AL

EXHIBIT A - PART 3
CAHABA AREA

DEED BOOK 135
PAGE 681

WELL NO.	WELL NAME	STATE ID NO.	LEGAL DESCRIPTION	COUNTY	STATE
			SECTION 35 TOWNSHIP 21 SOUTH, RANGE 4 WEST		
AL002-0097	GORDON 14-4-#97	6505-C	W/2 OF NW/4 OF SECTION 14 TOWNSHP 21 SOUTH, RANGE 4 WEST	SHELBY	AL
AL002-0098	GORDON 14-6-#98	6534-C	E/2 OF NW/4 OF SECTION 14 TOWNSHIP 21 SOUTH, RANGE 4 WEST	SHELBY	AL
AL002-0099	GORDON 14-12-#99	6535-C	NW/4 OF SW/4 OF SECTION 14 TOWNSHIP 21 SOUTH, RANGE 4 WEST (40 ACRES, MORE OR LESS)	SHELBY	AL
AL002-0100	GORDON 14-14-#100	6506-C	E/2 OF SW/4 OF SECTION 14 TOWNSHIP 21 SOUTH, RANGE 4 WEST	SHELBY	AL
AL002-0101	KC/SEGCO 15-14-#101	6501-C	S/2 OF SW/4 OF SECTION 15 TOWNSHIP 21 SOUTH, RANGE 4 WEST	SHELBY	AL
AL002-0102	KC/SEGCO 13-6-#102	6717-C	S/2 OF NW/4 OF SECTION 13 TOWNSHIP 21 SOUTH, RANGE 4 WEST	SHELBY	AL
AL002-0103	KC/SEGCO 13-2-#103	6704-C	NW/4 OF NE/4 AND NW DIAGONAL 1/4 OF NE/4 OF NE/4 AND NE DIAGONAL 1/2 OF NW/4 OF SW/4 OF SECTION 13 TOWNSHIP 21 SOUTH, RANGE 4 WEST (70 ACRES, MORE OR LESS)	SHELBY	AL
AL002-0104	KC/SEGCO 18-2-#104	6705-C	W/2 OF NE/4 OF SECTION 18 TOWNSHIP 21 SOUTH, RANGE 3 WEST	SHELBY	AL
AL002-0106	KC/SEGCO 17-12-#106	6718-C	W/2 OF SW/4 OF SECTION 17 TOWNSHIP 21 SOUTH, RANGE 3 WEST	SHELBY	AL
AL002-0107	KC/SEGCO 17-10-#107	6706-C	SW/4 OF NE/4 OF SECTION 17 AND NW/4 OF SE/4 OF SECTION 17 TOWNSHIP 21 SOUTH, RANGE 3 WEST	SHELBY	AL
AL002-0108	KC/SEGCO 19-16-#108	6707-C	E/2 OF SE/4 OF SECTION 19 TOWNSHIP 21 SOUTH, RANGE 3 WEST	SHELBY	AL
AL002-0109	KC/SEGCO 20-12-#109	6708-C	N/2 OF SW/4 OF SECTION 20 TOWNSHIP 21 SOUTH, RANGE 3 WEST	SHELBY	AL
AL002-0110	SEGCO 30-2-#110	6727-C	N/2 OF NE/4 OF SECTION 30 TOWNSHIP 21 SOUTH, RANGE 3 WEST	SHELBY	AL

EXHIBIT A - PART 3
CAHABA AREA

DEED BOOK

PAGE

135

682

WELL NO.	WELL NAME	STATE ID NO.	LEGAL DESCRIPTION	COUNTY	STATE
AL002-0111	KC/SEGCO 29-4-#111	6709-C	N/2 OF NW/4 OF SECTION 29 TOWNSHIP 21 SOUTH, RANGE 3 WEST	SHELBY	AL
AL002-0114	KC/SEGCO 25-15-#114	6710-C	W/2 OF SE/4 OF SECTION 25 TOWNSHIP 21 SOUTH, RANGE 4 WEST	SHELBY	AL
AL002-0115	KC/SEGCO 30-13-#115	6719-C	SW/4 OF SW/4 OF SECTION 30 TOWNSHIP 21 SOUTH, RANGE 3 WEST AND SE/4 OF SE/4 OF SECTION 25 TOWNSHIP 21 SOUTH, RANGE 4 WEST	SHELBY	AL
AL002-0116	KC/SEGCO 30-16-#116	6720-C	E/2 OF SE/4 OF SECTION 30 TOWNSHIP 21 SOUTH, RANGE 3 WEST	SHELBY	AL
AL002-0117	KC/SEGCO 36-5-#117	6721-C	W/2 OF NW/4 OF SECTION 36 TOWNSHIP 21 SOUTH, RANGE 4 WEST	SHELBY	AL
AL002-0118	USX 1-10-#118	6728-C	W/2 OF SE/4 OF SECTION 1 TOWNSHIP 21 SOUTH, RANGE 4 WEST	SHELBY	AL
AL002-0119	USX 1-14-#119	6631-C	E/2 OF SW/4 OF SECTION 1 TOWNSHIP 21 SOUTH, RANGE 4 WEST	SHELBY	AL
AL002-0120	USX 1-16-#120	6636-C	E/2 OF SE/4 OF SECTION 1 TOWNSHIP 21 SOUTH, RANGE 4 WEST	SHELBY	AL
AL002-0121	USX 6-12-#121	6729-C	W/2 OF SW/4 OF SECTION 6 TOWNSHIP 21 SOUTH, RANGE 3 WEST	SHELBY	AL
AL002-0122	USX 6-14-#122	6637-C	E/2 OF SW/4 OF SECTION 6 TOWNSHIP 21 SOUTH, RANGE 3 WEST	SHELBY	AL
AL002-0124	USX 6-16-#124	6639-C	E/2 OF SE/4 OF SECTION 6 TOWNSHIP 21 SOUTH, RANGE 3 WEST	SHELBY	AL
AL002-0125	SEGCO 14-16-#125	6711-C	E/2 OF SE/4 OF SECTION 14 TOWNSHIP 21 SOUTH, RANGE 4 WEST	SHELBY	AL
AL002-0126	SEGCO 24-2-#126	6712-C	W/2 OF NE/4 OF SECTION 24 TOWNSHIP 21 SOUTH, RANGE 4 WEST	SHELBY	AL
AL002-0127	SEGCO 24-10-#127	6713-C	W/2 OF SE/4 OF SECTION 24 TOWNSHIP 21 SOUTH, RANGE 4 WEST	SHELBY	AL
AL002-0128	SEGCO 25-7-#128	6722-C	W/2 OF NE/4 OF SECTION 25 TOWNSHIP 21 SOUTH, RANGE 4 WEST	SHELBY	AL

EXHIBIT A - PART 3
CAHABA AREA

DEED BOOK
PAGE

135
683

WELL NO.	WELL NAME	STATE ID NO.	LEGAL DESCRIPTION	COUNTY	STATE
AL002-0129	SEGCO 30-3-#129	7020-C	E/2 OF NW/4 OF SECTION 30 TOWNSHIP 21 SOUTH, RANGE 3 WEST	SHELBY	AL
AL002-0130	SEGCO 30-8-#130	6723-C	S/2 OF NE/4 OF SECTION 30 TOWNSHIP 21 SOUTH, RANGE 3 WEST	SHELBY	AL
AL002-0131	SEGCO 29-12-#131	6714-C	N/2 OF SW/4 OF SECTION 29 TOWNSHIP 21 SOUTH, RANGE 3 WEST	SHELBY	AL
AL002-0132	SEGCO 13-8-#132	6724-C	SE/4 OF NE/4 OF SECTION 13, TOWNSHIP 21 SOUTH, RANGE 4 WEST, AND SW/4 OF NW/4 OF SECTION 18 TOWNSHIP 21 SOUTH, RANGE 3 WEST	SHELBY	AL
AL002-0133	SEGCO 13-11-#133A	7189-C	NE/4 OF SW/4 AND NE DIAGONAL HALF OF SE/4 OF SW/4 OF SECTION 13 TOWNSHIP 21 SOUTH, RANGE 4 WEST (60 ACRES, MORE OR LESS)	SHELBY	AL
AL002-0134	SEGCO 13-16-#134	6725-C	E/2 OF SE/4 OF SECTION 13 TOWNSHIP 21 SOUTH, RANGE 4 WEST	SHELBY	AL
AL002-0137	KC/SEGCO 20-4-#137	6899-C	E/2 OF NW/4 OF SECTION 20 TOWNSHIP 21 SOUTH, RANGE 3 WEST	SHELBY	AL
AL002-0139	KC/SEGCO 36-1-#139A	7190-C	E/2 OF NE/4 OF SECTION 36 TOWNSHIP 21 SOUTH, RANGE 4 WEST	SHELBY	AL
AL002-0140	KC/SEGCO 16-14-#140	6790-C	E/2 OF SW/4 OF SECTION 16 TOWNSHIP 21 SOUTH, RANGE 4 WEST	SHELBY	AL
AL002-0141	KC/SEGCO 16-10-#141A	7211-C	W/2 OF SE/4 OF SECTION 16 TOWNSHIP 21 SOUTH, RANGE 4 WEST	SHELBY	AL
AL002-0142	KC/SEGCO 16-8-#142	6861-C	E/2 OF NE/4 OF SECTION 16 TOWNSHIP 21 SOUTH, RANGE 4 WEST	SHELBY	AL
AL002-0143	KC/SEGCO 16-6-#143	6862-C	E/2 OF NW/4 OF SECTION 16 TOWNSHIP 21 SOUTH, RANGE 4 WEST	SHELBY	AL
AL002-0144	USX 1-12-#144A	6935-C	W/2 OF SW/4 OF SECTION 1 TOWNSHIP 21 SOUTH, RANGE 4 WEST	SHELBY	AL
AL002-0145	USX 1-6-#145	6816-C	E/2 OF NW/4 OF SECTION 1 TOWNSHIP 21 SOUTH, RANGE 4 WEST	SHELBY	AL

EXHIBIT A - PART 3
CAHABA AREA

DEED BOOK
PAGE

135
684

WELL NO.	WELL NAME	STATE ID NO.	LEGAL DESCRIPTION	COUNTY	STATE
AL002-0146	USX 1-4-#146	6817-C	W/2 OF NW/4 OF SECTION 1 TOWNSHIP 21 SOUTH, RANGE 4 WEST	SHELBY	AL
AL002-0147	USX 1-2-#147A	6916-C	W/2 OF NE/4 OF SECTION 1 TOWNSHIP 21 SOUTH, RANGE 4 WEST	SHELBY	AL
AL002-0148	USX 1-8-#148	6792-C	E/2 OF NE/4 OF SECTION 1 TOWNSHIP 21 SOUTH, RANGE 4 WEST	SHELBY	AL
AL002-0149	USX 6-4-#149	6842-C	W/2 OF NW/4 OF SECTION 6 TOWNSHIP 21 SOUTH, RANGE 3 WEST	SHELBY	AL
AL002-0150	USX 6-6-#150	6886-C	E/2 OF NW/4 OF SECTION 6 TOWNSHIP 21 SOUTH, RANGE 3 WEST	SHELBY	AL
AL002-0151	USX 6-2-#151	6843-C	W/2 OF NE/4 OF SECTION 6 TOWNSHIP 21 SOUTH, RANGE 3 WEST	SHELBY	AL
AL002-0152	USX 6-8-#152	6818-C	E/2 OF NE/4 OF SECTION 6 TOWNSHIP 21 SOUTH, RANGE 3 WEST	SHELBY	AL
AL002-0153	USX 5-12-#153	6803-C	W/2 OF SW/4 OF SECTION 5 TOWNSHIP 21 SOUTH, RANGE 3 WEST	SHELBY	AL
AL002-0154	USX 23-16-#154	6897-C	E/2 OF SE/4 OF SECTION 23 TOWNSHIP 21 SOUTH, RANGE 4 WEST	SHELBY	AL
AL002-0155	USX 23-10-#155	6898-C	W/2 OF SE/4 OF SECTION 23 TOWNSHIP 21 SOUTH, RANGE 4 WEST	SHELBY	AL
AL002-0156	USX 23-14-#156	7555-C	E/2 OF SW/4 OF SECTION 23 TOWNSHIP 21 SOUTH, RANGE 4 WEST	SHELBY	AL
AL002-0157	USX 24-12-#157	6923-C	W/2 OF SW/4 OF SECTION 24 TOWNSHIP 21 SOUTH, RANGE 4 WEST	SHELBY	AL
AL002-0158	USX 24-14-#158	6924-C	E/2 OF SW/4 OF SECTION 24 TOWNSHIP 21 SOUTH, RANGE 4 WEST	SHELBY	AL
AL002-0159	USX 22-12-#159	6995-C	W/2 OF SW/4 OF SECTION 22 TOWNSHIP 21 SOUTH, RANGE 4 WEST	SHELBY	AL
AL002-0160	USX 22-5-#160	6993-C	W/2 OF NW/4 OF SECTION 22 TOWNSHIP 21 SOUTH, RANGE 4 WEST	SHELBY	AL
AL002-0161	USX 21-1-#161A	7453-C	E/2 OF NE/4 OF SECTION 21	SHELBY	AL

EXHIBIT A - PART 3
CAHABA AREA

WELL NO.	WELL NAME	STATE ID NO.	LEGAL DESCRIPTION	COUNTY	STATE
			TOWNSHIP 21 SOUTH, RANGE 4 WEST		
AL002-0162	USX 21-3-#162	6997-C	N/2 OF NW/4 OF SECTION 21 TOWNSHIP 21 SOUTH, RANGE 4 WEST	SHELBY	AL
AL002-0165	USX 20-14-#165	6925-C	E/2 OF SW/4 OF SECTION 20 TOWNSHIP 21 SOUTH, RANGE 4 WEST	SHELBY	AL
AL002-0166	USX 20-16-#166	6944-C	E/2 OF SE/4 OF SECTION 20 TOWNSHIP 21 SOUTH, RANGE 4 WEST	SHELBY	AL
AL002-0167	USX 21-16-#167	9078-C	E/2 OF SE/4 OF SECTION 21 TOWNSHIP 21 SOUTH, RANGE 4 WEST	SHELBY	AL
AL002-0168	USX 29-2-#168	6927-C	W/2 OF NE/4 OF SECTION 29 TOWNSHIP 21 SOUTH, RANGE 4 WEST	SHELBY	AL
AL002-0170	USX 29-8-#170	7456-C	E/2 OF NE/4 OF SECTION 29 TOWNSHIP 21 SOUTH, RANGE 4 WEST	SHELBY	AL
AL002-0171	USX 30-16-#171	6929-C	SE/4 OF SE/4 OF SECTION 30 AND SW/4 OF SW/4 OF SECTION 29 TOWNSHIP 21 SOUTH, RANGE 4 WEST	SHELBY	AL
AL002-0172	USX 13-1-#172	6975-C	E/2 OF NE/4 OF SECTION 13 TOWNSHIP 22 SOUTH, RANGE 5 WEST	BIBB	AL
AL002-0173	USX 13-3-#173	6976-C	E/2 OF NW/4 OF SECTION 13 TOWNSHIP 22 SOUTH, RANGE 5 WEST	BIBB	AL
AL002-0175	USX 13-7-#175	6978-C	W/2 OF NE/4 OF SECTION 13 TOWNSHIP 22 SOUTH, RANGE 5 WEST	BIBB	AL
AL002-0176	USX 13-9-#176	6979-C	N/2 OF SE/4 OF SECTION 13 TOWNSHIP 22 SOUTH, RANGE 5 WEST	BIBB	AL
AL002-0179	USX 13-16-#179	7013-C	S/2 OF SE/4 OF SECTION 13 TOWNSHIP 22 SOUTH, RANGE 5 WEST	BIBB	AL
AL002-0180	USX 24-1-#180	6985-C	E/2 OF NE/4 OF SECTION 24 TOWNSHIP 22 SOUTH, RANGE 5 WEST	BIBB	AL
AL002-0181	USX 24-3-#181	7111-C	E/2 OF NW/4 OF SECTION 24 TOWNSHIP 22 SOUTH, RANGE 5 WEST	BIBB	AL
AL002-0182	USX 24-5-#182	6986-C	W/2 OF NW/4 OF SECTION 24 TOWNSHIP 22 SOUTH, RANGE 5 WEST	BIBB	AL

EXHIBIT A - PART 3
CAHABA AREA

WELL NO.	WELL NAME	STATE ID NO.	LEGAL DESCRIPTION	COUNTY	STATE
AL002-0183	USX 24-7-#183	6991-C	W/2 OF NE/4 OF SECTION 24 TOWNSHIP 22 SOUTH, RANGE 5 WEST	BIBB	AL
AL002-0184	USX 24-9-#184	6987-C	E/2 OF SE/4 OF SECTION 24 TOWNSHIP 22 SOUTH, RANGE 5 WEST	BIBB	AL
AL002-0185	USX 24-11-#185	6990-C	E/2 OF SW/4 OF SECTION 24 TOWNSHIP 22 SOUTH, RANGE 5 WEST	BIBB	AL
AL002-0186	USX 24-13-#186	7014-C	W/2 OF SW/4 OF SECTION 24 TOWNSHIP 22 SOUTH, RANGE 5 WEST	BIBB	AL
AL002-0188	USX 18-5-#188	6980-C	W/2 OF NW/4 OF SECTION 18 TOWNSHIP 22 SOUTH, RANGE 4 WEST	BIBB	AL
AL002-0189	USX 18-12-#189	6982-C	W/2 OF SW/4 OF SECTION 18 TOWNSHIP 22 SOUTH, RANGE 4 WEST	BIBB	AL
AL002-0190	USX 18-10-#190	6981-C	W/2 OF SE/4 OF SECTION 18 TOWNSHIP 22 SOUTH, RANGE 4 WEST	BIBB	AL
AL002-0191	USX 18-14-#191	6988-C	E/2 OF SW/4 OF SECTION 18 TOWNSHIP 22 SOUTH, RANGE 4 WEST	BIBB	AL
AL002-0192	USX 18-16-#192	6989-C	E/2 OF SE/4 OF SECTION 18 TOWNSHIP 22 SOUTH, RANGE 4 WEST	BIBB	AL
AL002-0193	USX 19-2-#193	6983-C	W/2 OF NE/4 OF SECTION 19 TOWNSHIP 22 SOUTH, RANGE 4 WEST	BIBB	AL
AL002-0194	USX 19-4-#194	6984-C	W/2 OF NW/4 OF SECTION 19 TOWNSHIP 22 SOUTH, RANGE 4 WEST	BIBB	AL
AL002-0195	USX 19-6-#195	7457-C	E/2 OF NW/4 OF SECTION 19 TOWNSHIP 22 SOUTH, RANGE 4 WEST	BIBB	AL
AL002-0196	USX 19-8-#196	7458-C	E/2 OF NE/4 OF SECTION 19 TOWNSHIP 22 SOUTH, RANGE 4 WEST	BIBB	AL
AL002-0197	USX 19-11-#197	7459-C	E/2 OF SW/4 OF SECTION 19 TOWNSHIP 22 SOUTH, RANGE 4 WEST	BIBB	AL
AL002-0198	USX 19-13-#198	7480-C	W/2 OF SW/4 OF SECTION 19 TOWNSHIP 22 SOUTH, RANGE 4 WEST	BIBB	AL
AL002-0199	USX 19-15-#199	7098-C	W/2 OF SE/4 OF SECTION 19	BIBB	AL

EXHIBIT A - PART 3
CAHABA AREA

WELL NO.	WELL NAME	STATE ID NO.	LEGAL DESCRIPTION	COUNTY	STATE
			TOWNSHIP 22 SOUTH, RANGE 4 WEST		
AL002-0200	USX 17-12-#200	7099-C	NW/4 OF SW/4 OF SECTION 17 TOWNSHIP 22 SOUTH, RANGE 4 WEST (40 ACRES, MORE OR LESS)	BIBB	AL
AL002-0201	USX 17-14-#201	7100-C	S/2 OF SW/4 OF SECTION 17 TOWNSHIP 22 SOUTH, RANGE 4 WEST	BIBB	AL
AL002-0202	USX 20-12-#202	7460-C	N/2 OF SW/4 OF SECTION 20 TOWNSHIP 22 SOUTH, RANGE 4 WEST	BIBB	AL
AL002-0203	USX 20-13-#203	7101-C	S/2 OF SW/4 OF SECTION 20 TOWNSHIP 22 SOUTH, RANGE 4 WEST	BIBB	AL
AL002-0204	USX 25-2-#204	8387-C	W/2 OF IRREGULAR SECTION 25 TOWNSHIP 22 SOUTH, RANGE 5 WEST (40 ACRES, MORE OR LESS)	BIBB	AL
AL002-0205	USX 30-2-#205	8433-C	W/2 OF IRREGULAR SECTION 30 TOWNSHIP 22 SOUTH, RANGE 4 WEST (40 ACRES, MORE OR LESS)	BIBB	AL
AL002-0208	USX 21-14-#208	7191-C	E/2 OF SW/4 OF SECTION 21 TOWNSHIP 21 SOUTH, RANGE 4 WEST	SHELBY	AL
AL002-0209	USX 29-10-#209	7192-C	W/2 OF SE/4 OF SECTION 29 TOWNSHIP 21 SOUTH, RANGE 4 WEST	SHELBY	AL
AL002-0210	SESCO 32-3-#210	7193-C	E/2 OF NW/4 OF SECTION 32 TOWNSHIP 21 SOUTH, RANGE 4 WEST	SHELBY	AL
AL002-0212	USX 31-2-#212	7481-C	W/2 OF NE/4 OF SECTION 31 TOWNSHIP 20 SOUTH, RANGE 3 WEST	SHELBY	AL
AL002-0213	USX 5-4-#213	7482-C	W/2 OF NW/4 OF SECTION 5 TOWNSHIP 21 SOUTH, RANGE 3 WEST	SHELBY	AL
AL002-0215	USX 31-8-#215	7194-C	E/2 OF NE/4 OF SECTION 31 TOWNSHIP 20 SOUTH, RANGE 3 WEST	SHELBY	AL
AL002-0216	USX 31-10-#216	7328-C	W/2 OF SE/4 OF SECTION 31 TOWNSHIP 20 SOUTH, RANGE 3 WEST	SHELBY	AL
AL002-0217	USX 31-12-#217	7195-C	W/2 OF SW/4 OF SECTION 31 TOWNSHIP 20 SOUTH, RANGE 3 WEST	SHELBY	AL

EXHIBIT A - PART 3
CAHABA AREA

WELL NO.	WELL NAME	STATE ID NO.	LEGAL DESCRIPTION	COUNTY	STATE
AL002-0218	USX 31-14-#218	7484-C	E/2 OF SW/4 OF SECTION 31 TOWNSHIP 20 SOUTH, RANGE 3 WEST	SHELBY	AL
AL002-0219	USX 31-16-#219	7196-C	E/2 OF SE/4 OF SECTION 31 TOWNSHIP 20 SOUTH, RANGE 3 WEST	SHELBY	AL
AL002-0222	USX 5-6-#222	7486-C	E/2 OF NW/4 OF SECTION 5 TOWNSHIP 21 SOUTH, RANGE 3 WEST	SHELBY	AL
AL002-0223	KC/SEGCO 5-14-#223	7022-C	E/2 OF SW/4 OF SECTION 5 TOWNSHIP 21 SOUTH, RANGE 3 WEST	SHELBY	AL
AL002-0224	KC/SEGCO 20-8-#224	7023-C	S/2 OF NE/4 OF SECTION 20 TOWNSHIP 21 SOUTH, RANGE 3 WEST	SHELBY	AL
AL002-0225	KC/SEGCO 31-14-#225	7081-C	E/2 OF SW/4 OF SECTION 31 TOWNSHIP 21 SOUTH, RANGE 3 WEST	SHELBY	AL
AL002-0226	KC/SEGCO 36-9-#226	7082-C	E/2 OF SE/4 OF SECTION 36 TOWNSHIP 21 SOUTH, RANGE 4 WEST	SHELBY	AL
AL002-0227	KC/SEGCO 36-11-#227	7216-C	E/2 OF SW/4 OF SECTION 36 TOWNSHIP 21 SOUTH, RANGE 4 WEST	SHELBY	AL
AL002-0228	KC/SEGCO 35-10-#228	7114-C	W/2 OF SE/4 OF SECTION 35 TOWNSHIP 21 SOUTH, RANGE 4 WEST	SHELBY	AL
AL002-0229	KC/SEGCO 35-14-#229	7217-C	SE DIAGONAL 1/2 OF SW/4 OF SECTION 35 TOWNSHIP 21 SOUTH, RANGE 4 WEST	SHELBY	AL
AL002-0230	KC/SEGCO 1-2-#230	7083-C	W/2 OF NE/4 OF SECTION 1 TOWNSHIP 22 SOUTH, RANGE 4 WEST	SHELBY	AL
AL002-0231	KC/SEGCO 1-6-#231A	7526-C	E/2 OF NW/4 OF SECTION 1 TOWNSHIP 22 SOUTH, RANGE 4 WEST	SHELBY	AL
AL002-0232	KC/SEGCO 1-10-#232	7085-C	W/2 OF SE/4 OF SECTION 1 TOWNSHIP 22 SOUTH, RANGE 4 WEST	SHELBY	AL
AL002-0233	KC/SEGCO 1-14-#233	7105-C	E/2 OF SW/4 OF SECTION 1 TOWNSHIP 22 SOUTH, RANGE 4 WEST	SHELBY	AL
AL002-0234	KC/SEGCO 2-14-#234	7106-C	E/2 OF SW/4 OF SECTION 2 TOWNSHIP 22 SOUTH, RANGE 4 WEST	SHELBY	AL
AL002-0235	KC/SEGCO 2-16-#235	7107-C	E/2 OF SE/4 OF SECTION 2	SHELBY	AL

EXHIBIT A - PART 3
CAHABA AREA

WELL NO.	WELL NAME	STATE ID NO.	LEGAL DESCRIPTION	COUNTY	STATE
			TOWNSHIP 22 SOUTH, RANGE 4 WEST		
AL002-0236	KC/SEGCO 25-14-#236	7115-C	E/2 OF SW/4 OF SECTION 25 TOWNSHIP 21 SOUTH, RANGE 4 WEST	SHELBY	AL
AL002-0237	KC/SEGCO 36-3-#237	7116-C	E/2 OF NW/4 OF SECTION 36 TOWNSHIP 21 SOUTH, RANGE 4 WEST	SHELBY	AL
AL002-0238	KC/SEGCO 6-5-#238	7125-C	W/2 OF NW/4 OF SECTION 6 TOWNSHIP 22 SOUTH, RANGE 3 WEST	SHELBY	AL
AL002-0239	KC/SEGCO 6-10-#239	7126-C	SW/4 OF NE/4 OF SECTION 6 AND NW/4 OF SE/4 OF SECTION 6 TOWNSHIP 22 SOUTH, RANGE 3 WEST	SHELBY	AL
AL002-0240	KC/SEGCO 6-12-#240	7117-C	W/2 OF SW/4 OF SECTION 6 TOWNSHIP 22 SOUTH, RANGE 3 WEST	SHELBY	AL
AL002-0241	SEGCO 3-16-#241	7108-C	SE/4 OF SE/4 OF SECTION 3 AND SE/4 OF NE/4 OF SECTION 3 TOWNSHIP 22 SOUTH, RANGE 4 WEST	SHELBY	AL
AL002-0242	KC/SEGCO 4-2-#242	7109-C	W/2 OF NE/4 OF SECTION 4 TOWNSHIP 22 SOUTH, RANGE 4 WEST	SHELBY	AL
AL002-0244	SEGCO 10-10-#244	7102-C	W/2 OF SE/4 OF SECTION 10 TOWNSHIP 22 SOUTH, RANGE 4 WEST	SHELBY	AL
AL002-0245	KC/SEGCO 11-2-#245	7103-C	W/2 OF NE/4 OF SECTION 11 TOWNSHIP 22 SOUTH, RANGE 4 WEST	SHELBY	AL
AL002-0246	KC/SEGCO 11-4-#246	7104-C	N/2 OF NW/4 OF SECTION 11 TOWNSHIP 22 SOUTH, RANGE 4 WEST	SHELBY	AL
AL002-0247	SEGCO 11-12-#247	7152-C	W/2 OF SW/4 OF SECTION 11 TOWNSHIP 22 SOUTH, RANGE 4 WEST	SHELBY	AL
AL002-0254	SEGCO 5-16-#254	7184-C	E/2 OF SE/4 OF SECTION 5 TOWNSHIP 22 SOUTH, RANGE 4 WEST	BIBB	AL
AL002-0257	SEGCO 16-4-#257	7198-C	W/2 OF NW/4 OF SECTION 16 TOWNSHIP 22 SOUTH, RANGE 4 WEST	SHELBY	AL
AL002-0259	SEGCO 17-6-#259	7187-C	E/2 OF NW/4 OF SECTION 17 TOWNSHIP 22 SOUTH, RANGE 4 WEST	BIBB	AL
AL002-0260	KC/SEGCO 7-4-#260	7219-C	W/2 OF NW/4 OF SECTION 7	SHELBY	AL

EXHIBIT A - PART 3
CAHABA AREA

WELL NO.	WELL NAME	STATE ID NO.	LEGAL DESCRIPTION	COUNTY	STATE
			TOWNSHIP 22 SOUTH, RANGE 3 WEST		
AL002-0261	KC/SEGCO 7-12-#261	7232-C	N/2 OF SW/4 OF SECTION 7 TOWNSHIP 22 SOUTH, RANGE 3 WEST	SHELBY	AL
AL002-0262	SEGCO 6-2-#262A	8461-C	N/2 OF NE/4 OF SECTION 6 TOWNSHIP 22 SOUTH, RANGE 4 WEST	BIBB	AL
AL002-0264	KC/SEGCO 25-9-#264	7327-C	SE/4 OF NE/4 OF SECTION 25 AND NE/4 OF SE/4 OF SECTION 25 TOWNSHIP 21 SOUTH, RANGE 4 WEST	SHELBY	AL
AL002-0265	KC/SEGCO 35-16-#265	7278-C	E/2 OF SE/4 OF SECTION 35 TOWNSHIP 21 SOUTH, RANGE 4 WEST	SHELBY	AL
AL002-0266	KC/SEGCO 36-7-#266	7279-C	W/2 OF NE/4 OF SECTION 36 TOWNSHIP 21 SOUTH, RANGE 4 WEST	SHELBY	AL
AL002-0267	KC/SEGCO 36-15-#267	7280-C	W/2 OF SE/4 OF SECTION 36 TOWNSHIP 21 SOUTH, RANGE 4 WEST	SHELBY	AL
AL002-0268	KC/SEGCO 12-4-#268	7220-C	NW/4 OF NW/4, NE/4 OF SW/4 OF NW/4 AND SE/4 OF NW/4 OF SW/4 OF SECTION 12 TOWNSHIP 22 SOUTH, RANGE 4 WEST (60 ACRES, MORE OR LESS)	SHELBY	AL
AL002-0269	KC/SEGCO 12-6-#269	7252-C	E/2 OF NW/4 OF SECTION 12 TOWNSHIP 22 SOUTH, RANGE 4 WEST	SHELBY	AL
AL002-0270	KC/SEGCO 12-8-#270	7221-C	E/2 OF NE/4 OF SECTION 12 TOWNSHIP 22 SOUTH, RANGE 4 WEST	SHELBY	AL
AL002-0272	KC/SEGCO 12-16-#272	7223-C	E/2 OF SE/4 OF SECTION 12 TOWNSHIP 22 SOUTH, RANGE 4 WEST	SHELBY	AL
AL002-0273	SEGCO 14-4-#273	7224-C	W/2 OF NW/4 OF SECTION 14 TOWNSHIP 22 SOUTH, RANGE 4 WEST	SHELBY	AL
AL002-0274	SEGCO 15-4-#274	7225-C	W/2 OF NW/4 OF SECTION 15 TOWNSHIP 22 SOUTH, RANGE 4 WEST	SHELBY	AL
AL002-0275	SEGCO 15-14-#275	7226-C	S/2 OF SW/4 OF SECTION 15 TOWNSHIP 22 SOUTH, RANGE 4 WEST	SHELBY	AL
AL002-0278	SEGCO 10-14-#278	7281-C	SE/4 OF SW/4 OF SECTION 10 AND NW/4 OF NE/4 OF SECTION 14 TOWNSHIP 22 SOUTH, RANGE 4 WEST	SHELBY	AL

EXHIBIT A - PART 3
CAHABA AREA

WELL NO.	WELL NAME	STATE ID NO.	LEGAL DESCRIPTION	COUNTY	STATE
AL002-0281	SEGCO 15-8-#281	7303-C	E/2 OF NE/4 OF SECTION 15 TOWNSHIP 22 SOUTH, RANGE 4 WEST	SHELBY	AL
AL002-0282	SEGCO 17-10-#282	7626-C	W/2 OF SE/4 OF SECTION 17 TOWNSHIP 22 SOUTH, RANGE 4 WEST	BIBB	AL
AL002-0283	KC/SEGCO 17-14-#283	7545-C	E/2 OF SW/4 OF SECTION 17 TOWNSHIP 21 SOUTH, RANGE 3 WEST	SHELBY	AL
AL002-0285	SEGCO 18-12-#285	7630-C	W/2 OF SW/4 OF SECTION 18 TOWNSHIP 21 SOUTH, RANGE 3 WEST	SHELBY	AL
AL002-0287	KC/SEGCO 20-13-#287	7547-C	S/2 OF SW/4 OF SECTION 20 TOWNSHIP 21 SOUTH, RANGE 3 WEST	SHELBY	AL
AL002-0288	SEGCO 19-4-#288	7631-C	W/2 OF NW/4 OF SECTION 19 TOWNSHIP 21 SOUTH, RANGE 3 WEST	SHELBY	AL
AL002-0289	SEGCO 19-12-#289	7632-C	W/2 OF SW/4 OF SECTION 19 TOWNSHIP 21 SOUTH, RANGE 3 WEST	SHELBY	AL
AL002-0290	SEGCO 24-8-#290	7711-C	E/2 OF NE/4 OF SECTION 24 TOWNSHIP 21 SOUTH, RANGE 4 WEST	SHELBY	AL
AL002-0291	SEGCO 24-16-#291	7716-C	E/2 OF SE/4 OF SECTION 24 TOWNSHIP 21 SOUTH, RANGE 4 WEST	SHELBY	AL
AL002-0292	KC/SEGCO 29-2-#292	7548-C	N/2 OF NE/4 OF SECTION 29 TOWNSHIP 21 SOUTH, RANGE 3 WEST	SHELBY	AL
AL002-0293	KC/SEGCO 29-6-#293	7587-C	S/2 OF NW/4 OF SECTION 29 TOWNSHIP 21 SOUTH, RANGE 3 WEST	SHELBY	AL
AL002-0294	KC/SEGCO 29-8-#294	7549-C	SE/4 OF NE/4 OF SECTION 29 AND NE/4 OF SE/4 OF SECTION 29 TOWNSHIP 21 SOUTH, RANGE 3 WEST	SHELBY	AL
AL002-0295	KC/SEGCO 30-10-#295	7550-C	W/2 OF SE/4 OF SECTION 30 TOWNSHIP 21 SOUTH, RANGE 3 WEST	SHELBY	AL
AL002-0296	KC/SEGCO 30-14-#296	7616-C	E/2 OF SW/4 OF SECTION 30 TOWNSHIP 21 SOUTH, RANGE 3 WEST	SHELBY	AL
AL002-0297	KC/SEGCO 6-14-#297	7551-C	E/2 OF SW/4 OF SECTION 6 TOWNSHIP 22 SOUTH, RANGE 3 WEST	SHELBY	AL

EXHIBIT A - PART 3
CAHABA AREA

WELL NO.	WELL NAME	STATE ID NO.	LEGAL DESCRIPTION	COUNTY	STATE
AL002-0298	KC/SEGCO 6-16-#298	7552-C	SW/4 OF SE/4 OF SECTION 6 AND W/2 OF E/2 OF SE/4 OF SECTION 6 TOWNSHIP 22 SOUTH, RANGE 3 WEST	SHELBY	AL
AL002-0299	KC/SEGCO 1-8-#299	7553-C	E/2 OF NE/4 OF SECTION 1 TOWNSHIP 22 SOUTH, RANGE 4 WEST	SHELBY	AL
AL002-0300	KC/SEGCO 1-16-#300	7554-C	E/2 OF SE/4 OF SECTION 1 TOWNSHIP 22 SOUTH, RANGE 4 WEST	SHELBY	AL
AL002-0302	KC/SEGCO 4-6-#302	7717-C	E/2 OF NW/4 OF SECTION 4 TOWNSHIP 22 SOUTH, RANGE 4 WEST	SHELBY	AL
AL002-0303	KC/SEGCO 4-8-#303	7555-C	E/2 OF NE/4 OF SECTION 4 TOWNSHIP 22 SOUTH, RANGE 4 WEST	SHELBY	AL
AL002-0305	KC/SEGCO 4-12-#305	7556-C	W/2 OF SW/4 OF SECTION 4 TOWNSHIP 22 SOUTH, RANGE 4 WEST	SHELBY	AL
AL002-0306	KC/SEGCO 4-14-#306	7516-C	E/2 OF SW/4 OF SECTION 4 TOWNSHIP 22 SOUTH, RANGE 4 WEST	SHELBY	AL
AL002-0310	SEGCO 5-10-#310	7614-C	W/2 OF SE/4 OF SECTION 5 TOWNSHIP 22 SOUTH, RANGE 4 WEST	BIBB	AL
AL002-0311	SEGCO 5-14-#311	7538-C	E/2 OF SW/4 OF SECTION 5 TOWNSHIP 22 SOUTH, RANGE 4 WEST	BIBB	AL
AL002-0312	SEGCO 30-5-#312	7718-C	SW/4 OF NW/4 OF SECTION 30 AND NW/4 OF SW/4 OF SECTION 30 TOWNSHIP 21 SOUTH, RANGE 3 WEST	SHELBY	AL
AL002-0313	KC/SEGCO 9-2-#313	7537-C	W/2 OF NE/4 OF SECTION 9 TOWNSHIP 22 SOUTH, RANGE 4 WEST	SHELBY	AL
AL002-0314	SEGCO 9-4-#314	7517-C	W/2 OF NW/4 OF SECTION 9 TOWNSHIP 22 SOUTH, RANGE 4 WEST	SHELBY	AL
AL002-0315	KC/SEGCO 9-6-#315	7518-C	E/2 OF NW/4 OF SECTION 9 TOWNSHIP 22 SOUTH, RANGE 4 WEST	SHELBY	AL
AL002-0318	KC/SEGCO 10-12-#318	8101-C	N/2 OF SW/4 OF SECTION 10 TOWNSHIP 22 SOUTH, RANGE 4 WEST	SHELBY	AL
AL002-0319	SEGCO 10-16-#319	7519-C	E/2 OF SE/4 OF SECTION 10 TOWNSHIP 22 SOUTH, RANGE 4 WEST	SHELBY	AL

EXHIBIT A - PART 3
CAHABA AREA

WELL NO.	WELL NAME	STATE ID NO.	LEGAL DESCRIPTION	COUNTY	STATE
AL002-0320	KC/SEGCO 11-6-#320	7651-C	SE/4 OF NW/4 AND NE/4 OF SW/4 OF SECTION 11 TOWNSHIP 22 SOUTH, RANGE 4 WEST	SHELBY	AL
AL002-0321	KC/SEGCO 11-8-#321	7633-C	E/2 OF NE/4 OF SECTION 11 TOWNSHIP 22 SOUTH, RANGE 4 WEST	SHELBY	AL
AL002-0322	KC/SEGCO 11-10-#322	7634-C	W/2 OF SE/4 OF SECTION 11 TOWNSHIP 22 SOUTH, RANGE 4 WEST	SHELBY	AL
AL002-0323	KC/SEGCO 11-16-#323	7635-C	E/2 OF SE/4 OF SECTION 11 TOWNSHIP 22 SOUTH, RANGE 4 WEST	SHELBY	AL
AL002-0324	KC/SEGCO 12-2-#324	7636-C	W/2 OF NE/4 OF SECTION 12 TOWNSHIP 22 SOUTH, RANGE 4 WEST	SHELBY	AL
AL002-0325	KC/SEGCO 12-14-#325	7558-C	E/2 OF SW/4 OF SECTION 12 TOWNSHIP 22 SOUTH, RANGE 4 WEST	SHELBY	AL
AL002-0326	KC/SEGCO 7-6-#326	7559-C	E/2 OF NW/4 OF SECTION 7 TOWNSHIP 22 SOUTH, RANGE 3 WEST	SHELBY	AL
AL002-0328	KC/SEGCO 13-2-#328	7653-C	W/2 OF NE/4 OF SECTION 13 TOWNSHIP 22 SOUTH, RANGE 4 WEST	SHELBY	AL
AL002-0334	KC/SEGCO 14-12-#334	7617-C	W/2 OF SW/4 OF SECTION 14 TOWNSHIP 22 SOUTH, RANGE 4 WEST	SHELBY	AL
AL002-0335	KC/SEGCO 14-14-#335	7618-C	E/2 OF SW/4 OF SECTION 14 TOWNSHIP 22 SOUTH, RANGE 4 WEST	SHELBY	AL
AL002-0336	KC/SEGCO 14-16-#336	7637-C	S/2 OF SE/4 OF SECTION 14 TOWNSHIP 22 SOUTH, RANGE 4 WEST	SHELBY	AL
AL002-0337	KC/SEGCO 15-2-#337	7599-C	W/2 OF NE/4 OF SECTION 15 TOWNSHIP 22 SOUTH, RANGE 4 WEST	SHELBY	AL
AL002-0338	SEGCO 15-6-#338	7600-C	E/2 OF NW/4 OF SECTION 15 TOWNSHIP 22 SOUTH, RANGE 4 WEST	SHELBY	AL
AL002-0340	KC/SEGCO 15-10-#340	7601-C	N/2 OF SE/4 OF SECTION 15 TOWNSHIP 22 SOUTH, RANGE 4 WEST	SHELBY	AL
AL002-0342	SEGCO 15-16-#342	7520-C	S/2 OF SE/4 OF SECTION 15 TOWNSHP 22 SOUTH, RANGE 4 WEST	SHELBY	AL

EXHIBIT A - PART 3
CAHABA AREA

WELL NO.	WELL NAME	STATE ID NO.	LEGAL DESCRIPTION	COUNTY	STATE
AL002-0343	KC/SEGCO 16-2-#343	7521-C	W/2 OF NE/4 OF SECTION 16 TOWNSHIP 22 SOUTH, RANGE 4 WEST	SHELBY	AL
AL002-0344	SEGCO 16-6-#344	7602-C	E/2 OF NW/4 OF SECTION 16 TOWNSHIP 22 SOUTH, RANGE 4 WEST	SHELBY	AL
AL002-0345	KC/SEGCO 16-8-#345	7619-C	E/2 OF NE/4 OF SECTION 16 TOWNSHIP 22 SOUTH, RANGE 4 WEST	SHELBY	AL
AL002-0346	KC/SEGCO 16-10-#346	7560-C	W/2 OF SE/4 OF SECTION 16 TOWNSHIP 22 SOUTH, RANGE 4 WEST	SHELBY	AL
AL002-0347	KC/SEGCO 16-12-#347	7620-C	W/2 OF SW/4 OF SECTION 16 TOWNSHIP 22 SOUTH, RANGE 4 WEST	SHELBY	AL
AL002-0348	KC/SEGCO 16-14-#348	7522-C	E/2 OF SW/4 OF SECTION 16 TOWNSHIP 22 SOUTH, RANGE 4 WEST	SHELBY	AL
AL002-0349	KC/SEGCO 16-16-#349	7621-C	E/2 OF SE/4 OF SECTION 16 TOWNSHIP 22 SOUTH, RANGE 4 WEST	SHELBY	AL
AL002-0350	SEGCO 17-4-#350	7539-C	W/2 OF NW/4 OF SECTION 17 TOWNSHIP 22 SOUTH, RANGE 4 WEST	BIBB	AL
AL002-0351	SEGCO 17-8-#351	7660-C	E/2 OF NE/4 OF SECTION 17 TOWNSHIP 22 SOUTH, RANGE 4 WEST	BIBB	AL
AL002-0352	SEGCO 17-16-#352	7514-C	E/2 OF SE/4 OF SECTION 17 TOWNSHIP 22 SOUTH, RANGE 4 WEST	BIBB	AL
AL002-0356	KC/SEGCO 20-2-#356	7713-C	W/2 OF NE/4 OF SECTION 20 TOWNSHIP 22 SOUTH, RANGE 4 WEST	BIBB	AL
AL002-0357	KC/SEGCO 20-4-#357	7756-C	W/2 OF NW/4 OF SECTION 20 TOWNSHIP 22 SOUTH, RANGE 4 WEST	BIBB	AL
AL002-0358	KC/SEGCO 20-6-#358	7757-C	E/2 OF NW/4 OF SECTION 20 TOWNSHIP 22 SOUTH, RANGE 4 WEST	BIBB	AL
AL002-0359	KC/SEGCO 20-8-#359	7758-C	E/2 OF NE/4 OF SECTION 20 TOWNSHIP 22 SOUTH, RANGE 4 WEST	BIBB	AL
AL002-0361	KC/SEGCO 20-15-#361	8031-C	W/2 OF SE/4 OF SECTION 20 TOWNSHIP 22 SOUTH, RANGE 4 WEST	BIBB	AL
AL002-0362	KC/SEGCO 20-16-#362	7760-C	E/2 OF SE/4 OF SECTION 20	BIBB	AL

EXHIBIT A - PART 3
CAHABA AREA

DEED BOOK 135
PAGE 695

WELL NO.	WELL NAME	STATE ID NO.	LEGAL DESCRIPTION	COUNTY	STATE
			TOWNSHIP 22 SOUTH, RANGE 4 WEST		
AL002-0363	KC/SEGCO 21-2-#363	8043-C	W/2 OF NE/4 OF SECTION 21 TOWNSHIP 22 SOUTH, RANGE 4 WEST	SHELBY	AL
AL002-0364	KC/SEGCO 21-4-#364	7622-C	W/2 OF NW/4 OF SECTION 21 TOWNSHIP 22 SOUTH, RANGE 4 WEST	SHELBY	AL
AL002-0365	KC/SEGCO 21-6-#365	8044-C	E/2 OF NW/4 OF SECTION 21 TOWNSHIP 22 SOUTH, RANGE 4 WEST	SHELBY	AL
AL002-0366	KC/SEGCO 21-8-#366	8045-C	E/2 OF NE/4 OF SECTION 21 TOWNSHIP 22 SOUTH, RANGE 4 WEST	SHELBY	AL
AL002-0368	KC/SEGCO 21-12-#368	7999-C	W/2 OF SW/4 OF SECTION 21 TOWNSHIP 22 SOUTH, RANGE 4 WEST	SHELBY	AL
AL002-0369	KC/SEGCO 21-14-#369	7798-C	E/2 OF SW/4 OF SECTION 21 TOWNSHIP 22 SOUTH, RANGE 4 WEST	SHELBY	AL
AL002-0370	KC/SEGCO 21-16-#370	7763-C	E/2 OF SE/4 OF SECTION 21 TOWNSHIP 22 SOUTH, RANGE 4 WEST	SHELBY	AL
AL002-0371	KC/SEGCO 22-2-#371	7623-C	W/2 OF NE/4 OF SECTION 22 TOWNSHIP 22 SOUTH, RANGE 4 WEST	SHELBY	AL
AL002-0373	KC/SEGCO 22-6-#373	7638-C	E/2 OF NW/4 OF SECTION 22 TOWNSHIP 22 SOUTH, RANGE 4 WEST	SHELBY	AL
AL002-0374	KC/SEGCO 22-8-#374	7639-C	E/2 OF NE/4 OF SECTION 22 TOWNSHIP 22 SOUTH, RANGE 4 WEST	SHELBY	AL
AL002-0375	KC/SEGCO 22-10-#375	8047-C	W/2 OF SE/4 OF SECTION 22 TOWNSHIP 22 SOUTH, RANGE 4 WEST	SHELBY	AL
AL002-0378	KC/SEGCO 23-2-#378	7640-C	W/2 OF NE/4 OF SECTION 23 TOWNSHIP 22 SOUTH, RANGE 4 WEST	SHELBY	AL
AL002-0379	KC/SEGCO 23-4-#379	7658-C	W/2 OF NW/4 OF SECTION 23 TOWNSHIP 22 SOUTH, RANGE 4 WEST	SHELBY	AL
AL002-0380	KC/SEGCO 23-6-#380	7641-C	E/2 OF NW/4 OF SECTION 23 TOWNSHIP 22 SOUTH, RANGE 4 WEST	SHELBY	AL
AL002-0382	KC/SEGCO 23-10-#382	7643-C	W/2 OF SE/4 OF SECTION 23 TOWNSHIP 22 SOUTH, RANGE 4 WEST	SHELBY	AL

EXHIBIT A - PART 3
CAHABA AREA

WELL NO.	WELL NAME	STATE ID NO.	LEGAL DESCRIPTION	COUNTY	STATE
AL002-0383	KC/SEGCO 23-12-#383	7644-C	W/2 OF SW/4 OF SECTION 23 TOWNSHIP 22 SOUTH, RANGE 4 WEST	SHELBY	AL
AL002-0384	KC/SEGCO 23-14-#384	7645-C	E/2 OF SW/4 OF SECTION 23 TOWNSHIP 22 SOUTH, RANGE 4 WEST	SHELBY	AL
AL002-0385	KC/SEGCO 23-16-#385	7646-C	E/2 OF SE/4 OF SECTION 23 TOWNSHIP 22 SOUTH, RANGE 4 WEST	SHELBY	AL
AL002-0395	SEGCO 5-5-#395	7663-C	W/2 OF NW/4 OF SECTION 5 TOWNSHIP 24 NORTH, RANGE 11 EAST	BIBB	AL
AL002-0396	SEGCO 5-7-#396	7664-C	W/2 OF NE/4 OF SECTION 5 TOWNSHIP 24 NORTH, RANGE 11 EAST	BIBB	AL
AL002-0397	SEGCO 5-1-#397	7749-C	E/2 OF NE/4 OF SECTION 5 TOWNSHIP 24 NORTH, RANGE 11 EAST	BIBB	AL
AL002-0398	KC/SEGCO 5-9-#398	8288-C	E/2 OF SE/4 OF SECTION 5 TOWNSHIP 24 NORTH, RANGE 11 EAST	BIBB	AL
AL002-0399	KC/SEGCO 5-13-#399	7750-C	W/2 OF SW/4 OF SECTION 5 TOWNSHIP 24 NORTH, RANGE 11 EAST	BIBB	AL
AL002-0401	KC/SEGCO 1-2-#401	7719-C	W/2 OF NE/4 OF SECTION 1 TOWNSHIP 24 NORTH, RANGE 11 EAST	SHELBY	AL
AL002-0402	KC/SEGCO 1-4-#402	7720-C	W/2 OF NW/4 OF SECTION 1 TOWNSHIP 24 NORTH, RANGE 11 EAST	SHELBY	AL
AL002-0408	KC/SEGCO 2-4-#408	7753-C	W/2 OF NW/4 OF SECTION 2 TOWNSHIP 24 NORTH, RANGE 11 EAST	SHELBY	AL
AL002-0409	KC/SEGCO 2-6-#409	7728-C	E/2 OF NW/4 OF SECTION 2 TOWNSHIP 24 NORTH, RANGE 11 EAST	SHELBY	AL
AL002-0410	KC/SEGCO 2-8-#410	7754-C	E/2 OF NE/4 OF SECTION 2 TOWNSHIP 24 NORTH, RANGE 11 EAST	SHELBY	AL
AL002-0411	KC/SEGCO 2-9-#411	7755-C	E/2 OF SE/4 OF SECTION 2 TOWNSHIP 24 NORTH, RANGE 11 EAST	SHELBY	AL
AL002-0412	KC/SEGCO 2-12-#412	7881-C	W/2 OF SW/4 OF SECTION 2 TOWNSHIP 24 NORTH, RANGE 11 EAST	SHELBY	AL
AL002-0413	KC/SEGCO 2-15-#413	7882-C	W/2 OF SE/4 OF SECTION 2	SHELBY	AL

EXHIBIT A - PART 3
CAHABA AREA

WELL NO.	WELL NAME	STATE ID NO.	LEGAL DESCRIPTION	COUNTY	STATE
			TOWNSHIP 24 NORTH, RANGE 11 EAST		
AL002-0414	KC/SEGCO 3-2-#414	7872-C	W/2 OF NE/4 OF SECTION 3 TOWNSHIP 24 NORTH, RANGE 11 EAST	BIBB	AL
AL002-0415	SEGCO 3-4-#415	7873-C	W/2 OF NW/4 OF SECTION 3 TOWNSHIP 24 NORTH, RANGE 11 EAST	BIBB	AL
AL002-0416	KC/SEGCO 3-6-#416	7996-C	E/2 OF NW/4 OF SECTION 3 TOWNSHIP 24 NORTH, RANGE 11 EAST	BIBB	AL
AL002-0417	KC/SEGCO 3-8-#417	7751-C	E/2 OF NE/4 OF SECTION 3 TOWNSHIP 24 NORTH, RANGE 11 EAST	BIBB	AL
AL002-0418	KC/SEGCO 3-10-#418	7874-C	W/2 OF SE/4 OF SECTION 3 TOWNSHIP 24 NORTH, RANGE 11 EAST	BIBB	AL
AL002-0419	KC/SEGCO 3-12-#419	7875-C	N/2 OF SW/4 OF SECTION 3 TOWNSHIP 24 NORTH, RANGE 11 EAST	BIBB	AL
AL002-0420	KC/SEGCO 3-16-#420	7724-C	E/2 OF SE/4 OF SECTION 3 TOWNSHIP 24 NORTH, RANGE 11 EAST	BIBB	AL
AL002-0421	KC/SEGCO 4-10-#421	7714-C	N/2 OF SE/4 OF SECTION 4 TOWNSHIP 24 NORTH, RANGE 11 EAST	BIBB	AL
AL002-0422	KC/SEGCO 4-13-#422	7997-C	S/2 OF SW/4 OF SECTION 4 TOWNSHIP 24 NORTH, RANGE 11 EAST	BIBB	AL
AL002-0423	SEGCO 29-1-#423	8388-C	E/2 OF IRREGULAR SECTION 29 TOWNSHIP 22 SOUTH, RANGE 4 WEST (40 ACRES, MORE OR LESS)	BIBB	AL
AL002-0424	KC/SEGCO 6-1-#424	8032-C	E/2 OF NE/4 OF SECTION 6 TOWNSHIP 24 NORTH, RANGE 11 EAST	BIBB	AL
AL002-0425	KC/SEGCO 6-7-#425	8033-C	W/2 OF NE/4 OF SECTION 6 TOWNSHIP 24 NORTH, RANGE 11 EAST	BIBB	AL
AL002-0426	KC/SEGCO 6-9-#426	7998-C	N/2 OF SE/4 OF SECTION 6 TOWNSHIP 24 NORTH, RANGE 11 EAST	BIBB	AL
AL002-0435	SEGCO 3-8-#435	8775-C	E/2 OF NE/4 OF SECTION 3 TOWNSHP 24 NORTH, RANGE 10 EAST	BIBB	AL
AL002-0436	SEGCO 3-9-#436	8552-C	E/2 OF SE/4 OF SECTION 3 TOWNSHIP 24 NORTH, RANGE 10 EAST	BIBB	AL

EXHIBIT A - PART 3
CAHABA AREA

WELL NO.	WELL NAME	STATE ID NO.	LEGAL DESCRIPTION	COUNTY	STATE
AL002-0437	SESCO 3-15-#437	8553-C	W/2 OF SE/4 OF SECTION 3 TOWNSHIP 24 NORTH, RANGE 10 EAST	BIBB	AL
AL002-0447	SESCO 15-3-#447	8228-C	E/2 OF NW/4 OF SECTION 15 TOWNSHIP 24 NORTH, RANGE 10 EAST	BIBB	AL
AL002-0448	SESCO 15-5-#448	8058-C	W/2 OF NW/4 OF SECTION 15 TOWNSHIP 24 NORTH, RANGE 10 EAST	BIBB	AL
AL002-0450	SESCO 15-11-#450	8114-C	E/2 OF SW/4 OF SECTION 15 TOWNSHIP 24 NORTH, RANGE 10 EAST	BIBB	AL
AL002-0451	SESCO 15-13-#451	8060-C	W/2 OF SW/4 OF SECTION 15 TOWNSHIP 24 NORTH, RANGE 10 EAST	BIBB	AL
AL002-0458	KC 2-11-#458	8040-C	E/2 OF SW/4 OF SECTION 2 TOWNSHIP 24 NORTH, RANGE 10 EAST	BIBB	AL
AL002-0459	KC 2-15-#459	8041-C	SW/4 OF SE/4 OF SECTION 2 TOWNSHIP 24 NORTH, RANGE 10 EAST (40 ACRES, MORE OR LESS)	BIBB	AL
AL002-0462	SESCO 11-8-#462	8053-C	E/2 OF NE/4 OF SECTION 11 TOWNSHIP 22 SOUTH, RANGE 5 WEST	BIBB	AL
AL002-0466	SESCO 12-2-#466	8054-C	N/2 OF NE/4 OF SECTION 12 TOWNSHIP 22 SOUTH, RANGE 5 WEST	BIBB	AL
AL002-0470	KC 12-15-#470	8093-C	S/2 OF SE/4 OF SECTION 12 TOWNSHIP 22 SOUTH, RANGE 5 WEST	BIBB	AL
AL002-0474	SESCO 15-10-#474	7993-C	W/2 OF SE/4 OF SECTION 15 TOWNSHIP 22 SOUTH, RANGE 5 WEST	BIBB	AL
AL002-0476	SESCO 15-14-#476	7994-C	E/2 OF SW/4 OF SECTION 15 TOWNSHIP 22 SOUTH, RANGE 5 WEST	BIBB	AL
AL002-0478	SESCO 18-8-#478	8118-C	E/2 OF NE/4 OF SECTION 18 TOWNSHIP 22 SOUTH, RANGE 4 WEST	BIBB	AL
AL002-0479	SESCO 6-4-#479	8094-C	N/2 OF NW/4 OF SECTION 6 TOWNSHIP 22 SOUTH, RANGE 4 WEST	BIBB	AL
AL002-0480	SESCO 1-2-#480	8165-C	W/2 OF NE/4 OF SECTION 1 TOWNSHIP 22 SOUTH, RANGE 5 WEST	BIBB	AL

EXHIBIT A - PART 3
CAHABA AREA

DEED BOOK 135
PAGE 699

WELL NO.	WELL NAME	STATE ID NO.	LEGAL DESCRIPTION	COUNTY	STATE
AL002-0481	SESCO 1-4-#481	8095-C	W/2 OF NW/4 OF SECTION 1 TOWNSHIP 22 SOUTH, RANGE 5 WEST	BIBB	AL
AL002-0482	SESCO 1-6-#482	8096-C	E/2 OF NW/4 OF SECTION 1 TOWNSHIP 22 SOUTH, RANGE 5 WEST	BIBB	AL
AL002-0483	SESCO 1-8-#483	8056-C	E/2 OF NE/4 OF SECTION 1 TOWNSHIP 22 SOUTH, RANGE 5 WEST	BIBB	AL
AL002-0517	USX 21-1-#517	8222-C	E/2 OF NE/4 OF SECTION 21 TOWNSHIP 22 SOUTH, RANGE 5 WEST	BIBB	AL
AL002-0521	USX 21-9-#521	8224-C	E/2 OF SE/4 OF SECTION 21 TOWNSHIP 22 SOUTH, RANGE 5 WEST	BIBB	AL
AL002-0530	USX 23-1-#530	9248-C	E/2 OF NE/4 OF SECTION 23 TOWNSHIP 22 SOUTH, RANGE 5 WEST	BIBB	AL
AL002-0533	USX 29-11-#533	8226-C	E/2 OF SW/4 OF SECTION 23 TOWNSHIP 22 SOUTH, RANGE 5 WEST	BIBB	AL
AL002-0534	USX 23-13-#534	8227-C	W/2 OF SW/4 OF SECTION 23 TOWNSHIP 22 SOUTH, RANGE 5 WEST	BIBB	AL
AL002-0568	USX 10-10-#568	9440-C	NW/4 OF SE/4 OF SECTION 10 TOWNSHIP 21 SOUTH, RANGE 4 WEST (40 ACRES, MORE OR LESS)	SHELBY	AL

EXHIBIT B**SMITH-GORDY AGREEMENTS**

Development Agreement by and between McKenzie Methane Corporation and Smith-Gordy Methane Company, Effective as of March 17, 1989, Dated April 12, 1989

Memorandum of Development Agreement and Financing Statement by and between McKenzie Methane Corporation and Smith-Gordy Methane Company, Effective as of March 17, 1989, Dated April 12, 1989

Recording Information

1. La Plata County, Colorado
Reception #578246
May 17, 1989
2. Shelby County, Alabama
Book 239, Page 669
May 23, 1989
3. Jefferson County, Alabama
Real 748, Page 322
June 14, 1989
4. Tuscaloosa County, Alabama
Deed Book 1016, Page 0160
July 17, 1989

First Amendment to Development Agreement, Effective as of March 17, 1989, Dated September 5, 1989

Second Amendment to Development Agreement, Effective as of March 17, 1989, Dated November 3, 1989

Third Amendment to Development Agreement, Effective as of March 17, 1989, Dated August 7, 1990

Letter Amendment Dated August 14, 1990, from Smith-Gordy Methane Company, et al., addressed to and accepted on August 15, 1990 by McKenzie Methane Corporation.

Fourth Amendment to Development Agreement, Effective as of March 17, 1989, Dated January 17, 1991

Participation Agreement by and between Smith-Gordy Methane Company and the Cullen Group,
Effective March 17, 1989, Dated April 25, 1989

Memorandum of Participation Agreement and Financing Statement by and between Smith-Gordy
Methane Company and the Cullen Group, Effective as of March 17, 1989, Dated
April 25, 1989

Recording Information

1. La Plata County, Colorado
Reception #580834
July 21, 1989
2. Jefferson County, Alabama
Book 3644, Page 433
July 21, 1989
3. Tuscaloosa County, Alabama
Deed Book 1017, Page 0357
July 25, 1989
4. Shelby County, Alabama
Book 248, Page 411
July 28, 1989

CULLEN\CAHABA.EXB

Inst. # 1993-07658

203/22/1993-07658
10:15 AM CERTIFIED
SHELBY COUNTY JUDGE OF PROBATE
043 MCD 527.80