

SEND TAX NOTICE TO:

Name:

Address:

1507

This instrument was prepared by:  
Mike T. Atchison, Attorney at Law  
Post Office Box 822, Columbiana, Alabama 35051

STATUTORY WARRANTY DEED

STATE OF ALABAMA  
SHELBY COUNTY

KNOW ALL MEN BY THESE PRESENTS:

That in consideration of TEN THOUSAND, FIVE HUNDRED (\$10,500.00) Dollars to the undersigned grantor (whether one or more), in hand paid by the grantee herein, the receipt whereof is acknowledged, I or we, ALBERT L. WEBER, a married man; MEINT J. HUESMAN, a married man; and THOMAS M. POE, JR., a married man (herein referred to as grantor, whether one or more) grant, bargain, sell and convey unto B. CHARLES MALCOM (herein referred to as grantee, whether one or more), the following described real estate, situated in Shelby County, Alabama, to-wit:

A parcel of land located in the NE 1/4 of Section 23, Township 20 South, Range 4 West, more particularly described as follows: Commence at the NE corner of said NE 1/4; thence in a Southerly direction along the Easterly line of said Section 23, a distance of 21.96 feet to the Northwesterly right of way line of a County Road; thence 57 degrees 03 minutes right, in a Southwesterly direction along said right of way line, a distance of 615.88 feet to the beginning of a curve to the left, having a radius of 2864.72 feet; thence in a Southwesterly direction along said curve and right of way line, a distance of 604.16 feet to the point of beginning; thence continue along said curve and right of way line, a distance of 162.00 feet to end of said curve; thence continue in a Southwesterly direction along a line tangent to said curve and right of way line, a distance of 75.00 feet; thence 90 degrees right, in a Northwesterly direction a distance of 622.29 feet; thence 126 degrees 03 minutes right, in a Northeast-erly direction, a distance of 327.52 feet; thence 57 degrees 37 minutes 37 seconds right, in a Southeasterly direction, a distance of 435.02 feet to the point of beginning. Situated in Shelby County, Alabama.

According to survey of Reynolds & Varner, Inc., dated April, 1985.

SUBJECT TO THE FOLLOWING:

1. Taxes for 1985 and subsequent years.
2. Title to minerals underlying caption lands with mining rights and privileges belonging thereto.
3. Oil and Gas Lease from Champion International Corporation to Louisiana Land and Exploration Company dated 1st August, 1981, as referred to in Declaration of Lease from Champion International Corporation to The Louisiana Land and Exploration Company, dated 1st December, 1981, and recorded in Deed Book 339, Page 146. All rights to the use of surface of caption lands are released from said lease by instrument dated 2nd February, 1984, and recorded in Misc. Book 55, page 151, in Probate Office.

THIS PROPERTY CONSTITUTES NO PART OF THE HOMESTEAD OF THE GRANTORS OR OF THEIR RESPECTIVE SPOUSES.

B. Charles Malcom  
210 Fruit Farm Rd

Fort Payne, Ala 35967

Jack A

BOOK 025 PAGE 436

ALSO SUBJECT TO THE FOLLOWING RESTRICTIONS, WHICH SHALL ATTACH AND RUN WITH THE LAND.

1. 75-foot minimum building set back line from pavement.
2. 20-foot minimum building set back line from side boundary lines.
3. There shall be no further division of lands herein described.  
(NO Subdivision.)
4. All parcels shall be used for single family residential purposes exclusively.
5. There shall be no more than one (1) dwelling per parcel, irregardless of the type of structure.
6. No commercial endeavors of any kind will be allowed.
7. There shall be no swine or dog kennels.
8. No storage buildings or outdoor storage shall be permitted closer to the front of the described parcel than the rear of the existing dwelling.
9. It shall be the responsibility of each owner to prevent the occurrence of any unclean, unsightly refuse or garbage in the front of the parcels.
10. Subject to easements and restrictions of record.

TO HAVE AND HOLD to the said grantee, his, her or their heirs and assigns forever.

IN WITNESS WHEREOF, we have hereunto set our hands and seals, this 18<sup>th</sup> - 75<sup>th</sup> day of April, 1985.

Albert L. Weber  
Albert L. Weber

Thomas M. Poe, Jr.  
Thomas M. Poe, Jr.

Meint J. Huesman  
Meint J. Huesman

Albert L. Weber  
by: Albert L. Weber, as Attorney-in-fact by the Power of Attorney recorded in Real Record 024, Page 357, in the Probate Office of Shelby County, Alabama.

STATE OF ALABAMA  
SHELBY COUNTY


General Acknowledgment

I, the undersigned authority, a Notary Public in and for said County, in said State, hereby certify that ALBERT L. WEBER, a married man, whose name is signed to the foregoing conveyance, and who is known to me, acknowledged before me on this day, that, being informed of the contents of the conveyance he executed the same voluntarily on the day the same bears date.

Given under my hand and official seal this 18<sup>th</sup> day of April

My commission expires 1-4-88

Deanne Cope  
NOTARY PUBLIC



STATE OF ALABAMA  
SHELBY COUNTY

I, the undersigned, a Notary Public in and for said County and State hereby certify that THOMAS M. POE, JR., a married man, whose name is signed to the foregoing conveyance, and who is known to me, acknowledged before me on this day, that, being informed of the contents of the conveyance he executed the same voluntarily on the day the same bears date.


Given under my hand and official seal this 25<sup>th</sup> day of April, 1985.

Margie J. Bailey

Notary Public

My Commission Expires

My Commission Expires February 24, 1989



STATE OF ALABAMA  
SHELBY COUNTY


I, the undersigned, a Notary Public in and for said County and State hereby certify that ALBERT L. WEBER, whose name is signed as Attorney-in-fact for MEINT J. HUESMAN, by the Power of Attorney recorded in Real Record 024, Page 329, in the Probate Office of Shelby County, Alabama, to the foregoing conveyance, and who is known to me, acknowledged before me on this day, that, being informed of the contents of the conveyance he, in his capacity as such attorney-in-fact, executed the same voluntarily on the day the same bears date.

Given under my hand and official seal this 18<sup>th</sup> day of April, 1985.

Ariane Capeland

Notary Public

My Commission Expires 1-4-88



STATE OF ALA. SHELBY CO.  
I CERTIFY THIS  
INSTRUMENT WAS FILED

1985 APR 29 PM 1:28

R. B. [Signature]  
JUDGE OF PROBATE

Deed ty-1050

Rec 750

200

20.00

025 438  
BOOK